CLEAN WATER BRANCH
SAMPLING STATION INFORMATION

STORET NO.: 0001118

LOCATION: KOLEKOLE GULCH (STREAM)

LATITUDE: 19° 52' 57.496"

LONGITUDE: 155° 07' 09.854"

DATE: APRIL 24, 1997

NOTES: STA. LOCATION: NORTH ON HAWAII BELT RD. (HWY 19) UNTIL MILE MARKER #14. STA. LOCATED AT KOLEKOLE BEACH PARK. SAMPLE PT. LOCATED APPROX 20 YDS. UPSTREAM FROM STREAM MOUTH. SAMPLE PT. LOCATED UNDER BRIDGE AND FRONTING SMALL WATERFALL.

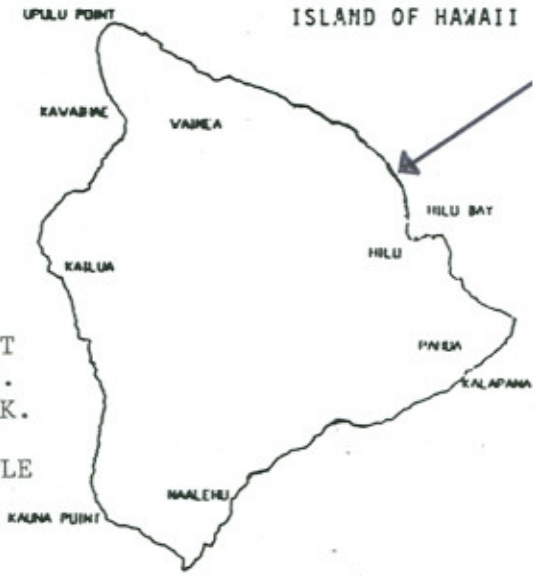

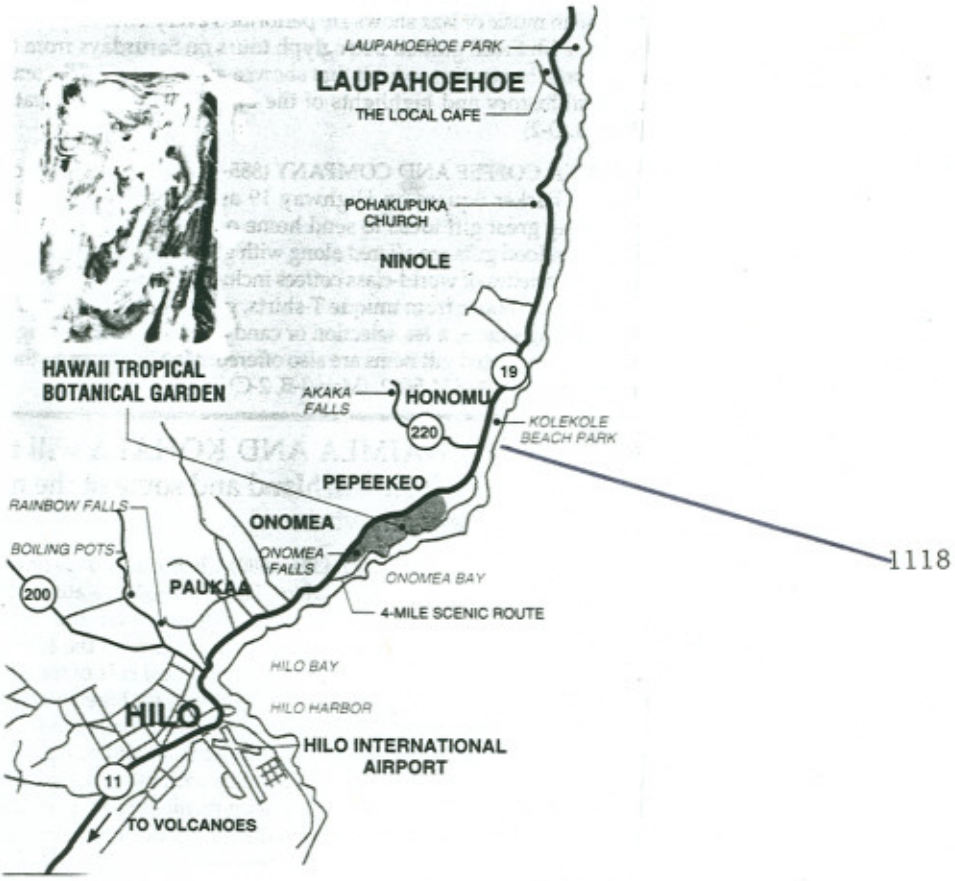

1118

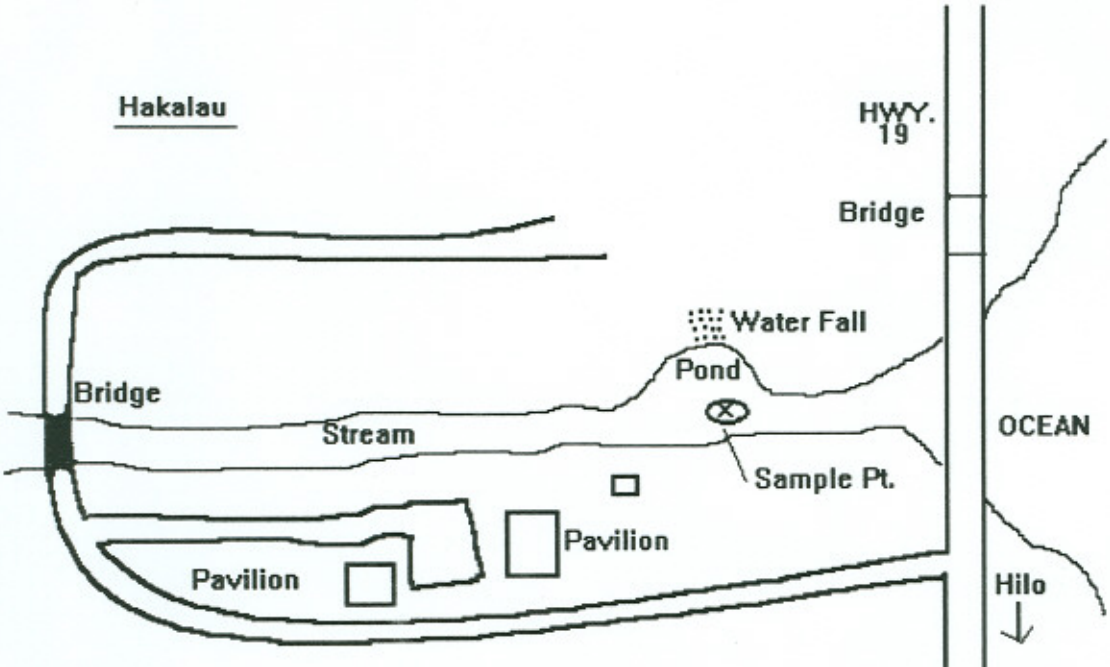
Hakalau
HWY. 19
Bridge
Water Fall
Pond
Bridge
Stream
OCEAN
Sample Pt.
Pavilion
Pavilion
Hilo