CLEAN WATER BRANCH
SAMPLING STATION INFORMATION

STORET NO.: 0001138

LOCATION: HILO BAY (CANOE BEACH)

LATITUDE: 19° 43' 24.032"

LONGITUDE: 155° 04' 29.111"

DATE: APRIL 24, 1997

NOTES: STATION LOCATED AT BAY FRONT BEACH PARK, EAST END OF BAY FRONT HWY. SAMPLE POINT LOCATED APPROX. 200 YDS. WEST OF WAILOA RIVER, FRONTING CANOES. COCONUT ISLAND AND STATION 1106 PICTURED IN BACKGROUND.

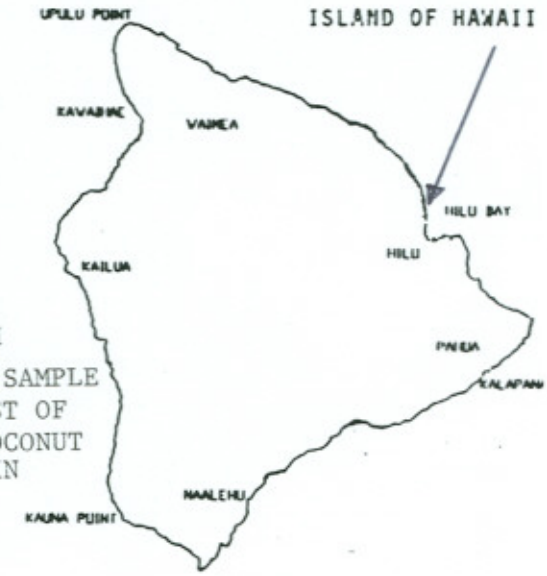

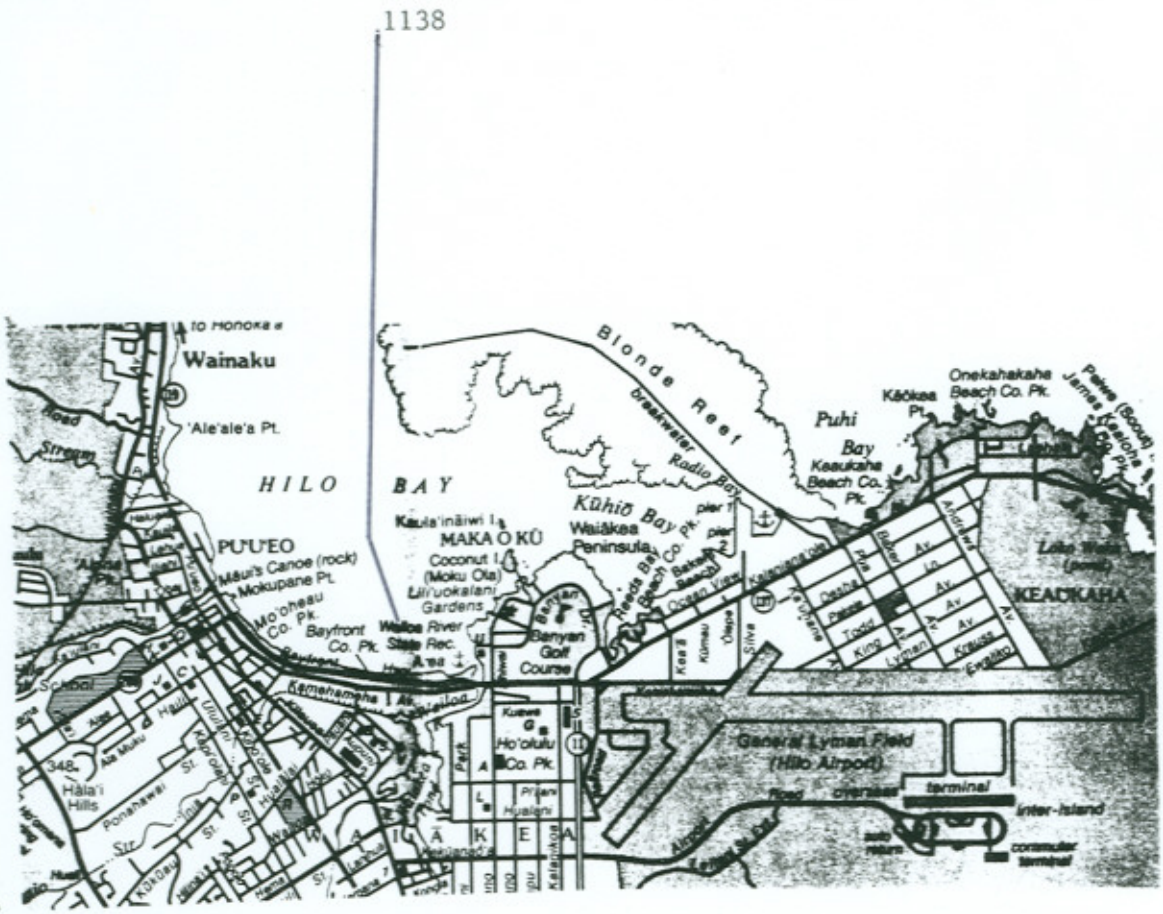
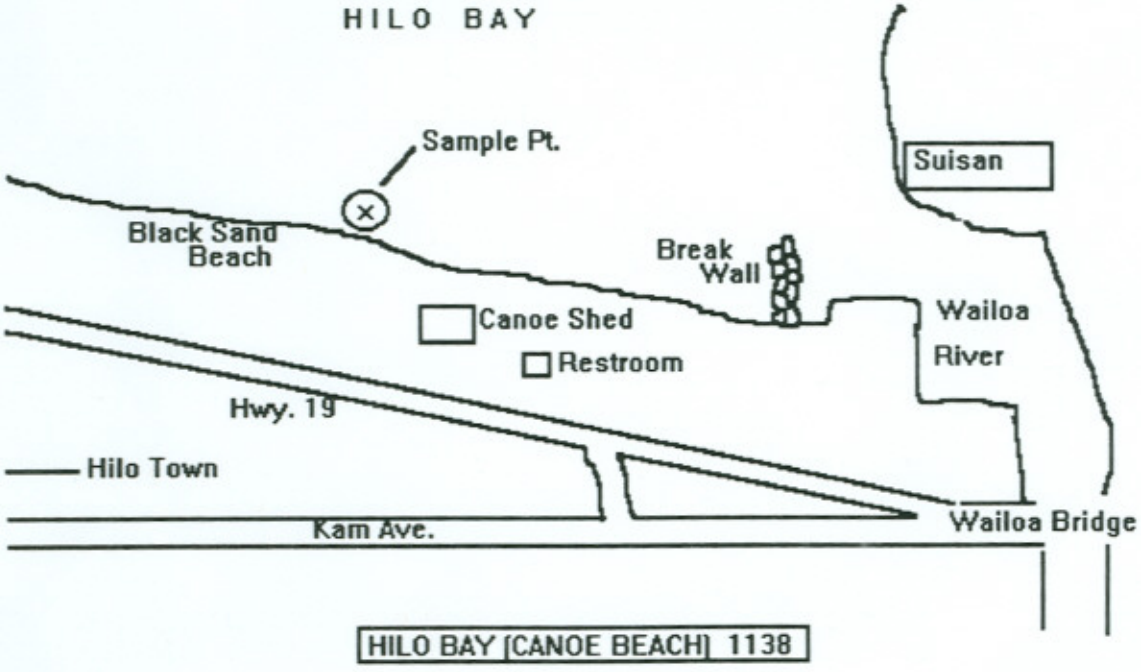
HILO BAY (CANOE BEACH) (1138)