CLEAN WATER BRANCH
SAMPLING STATION INFORMATION

STORET NO.: 0001143

LOCATION: PUALAA' BEACH PARK

LATITUDE: 19° 28' 06.118"

LONGITUDE: 155° 49' 57.149"

DATE: March 17, 1998

NOTES: STATION LOCATED NEAR HALA PT. ADJACENT OT KAPOHO BEACH RD. APPROX. 1 1/2 MILES EAST OF IASSC HALE BEACH PARK. SAMPLE PT. LOCATED WITHIN POND BEHIND OF BUILDING AT THE NORTH/WEST STEPS.

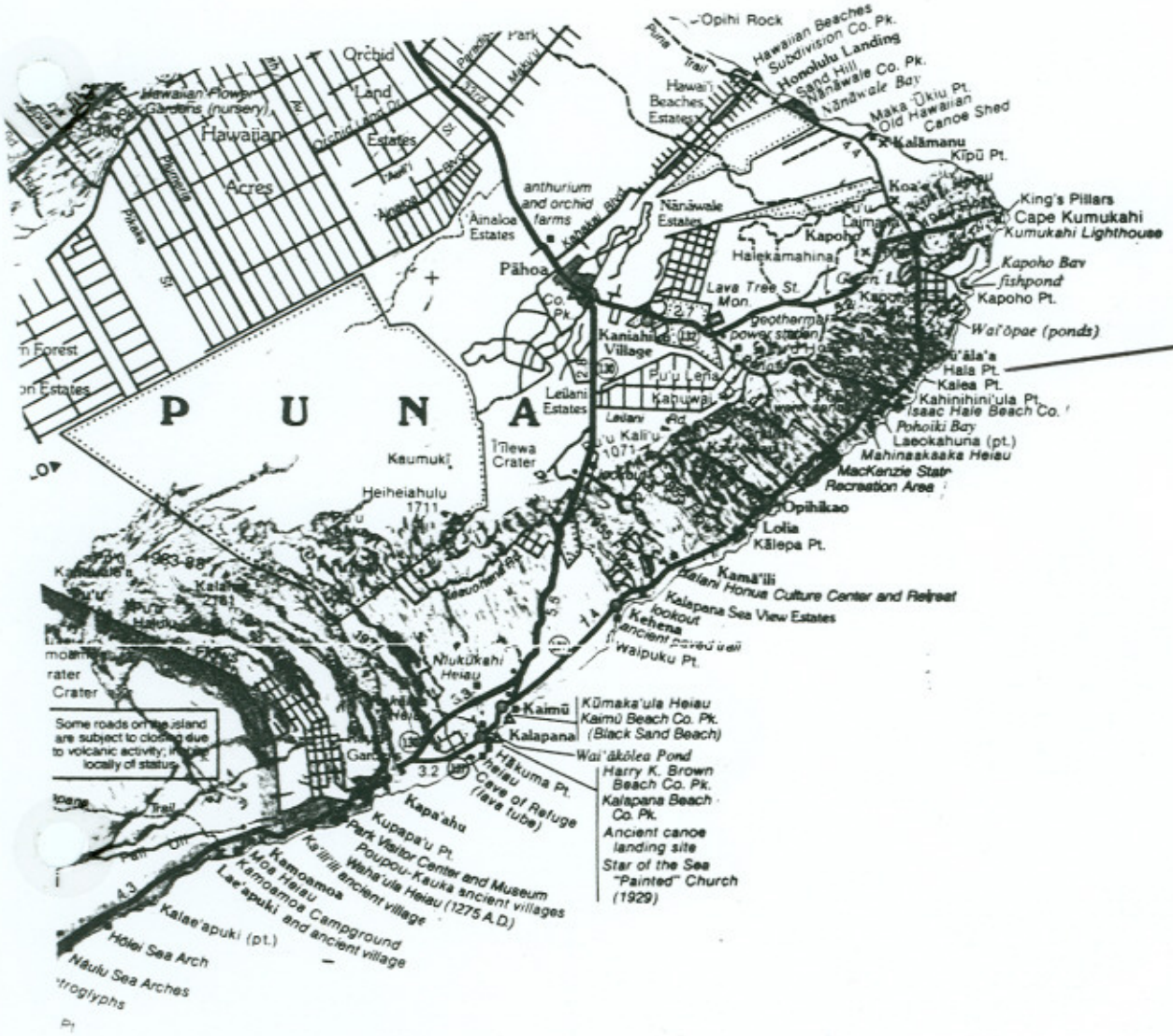

1143



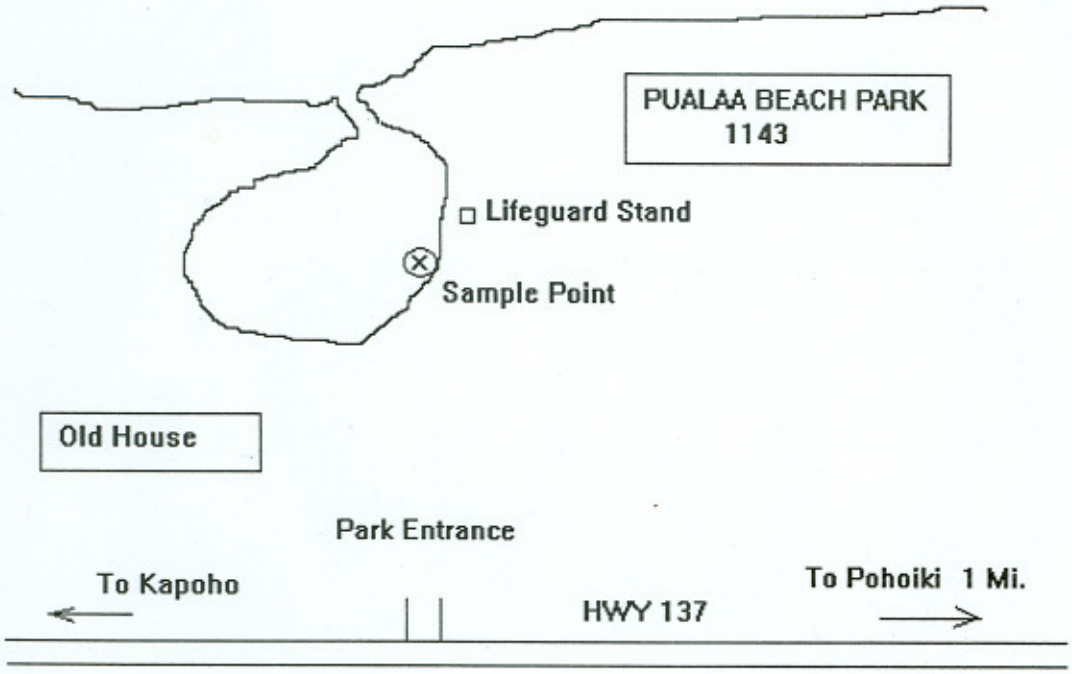
PUALAA BEACH PARK
1143
Lifeguard Stand
Sample Point
Old House
Park Entrance
To Kapoho
HWY 137
To Pohoiki 1 Mi.

PUALAA' BEACH PARK (1143)