CLEAN WATER BRANCH
SAMPLING STATION INFORMATION

STORET NO.: 0001206

LOCATION: KAILUA PIER STA.-B

LATITUDE: 19° 38' 18.539"

LONGITUDE: 155° 59' 48.143"

DATE: APRIL 24, 1997

NOTES: STA. LOCATED AT KAILUA PIER; AT THE INTERSECTION OF PALANI RD. AND ALII DR.; FRONTING THE KING KAMEHAMEHA HOTEL. SAMPLE PT. LOCATED AT END OF PIER ON THE SOUTH (LEFT) CORNER OF PIER.

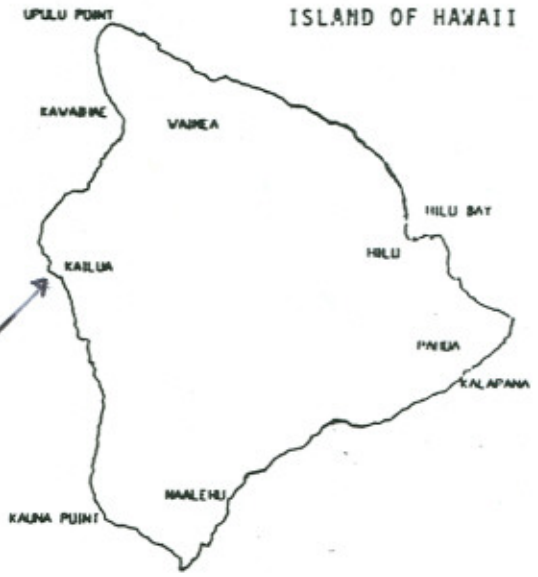

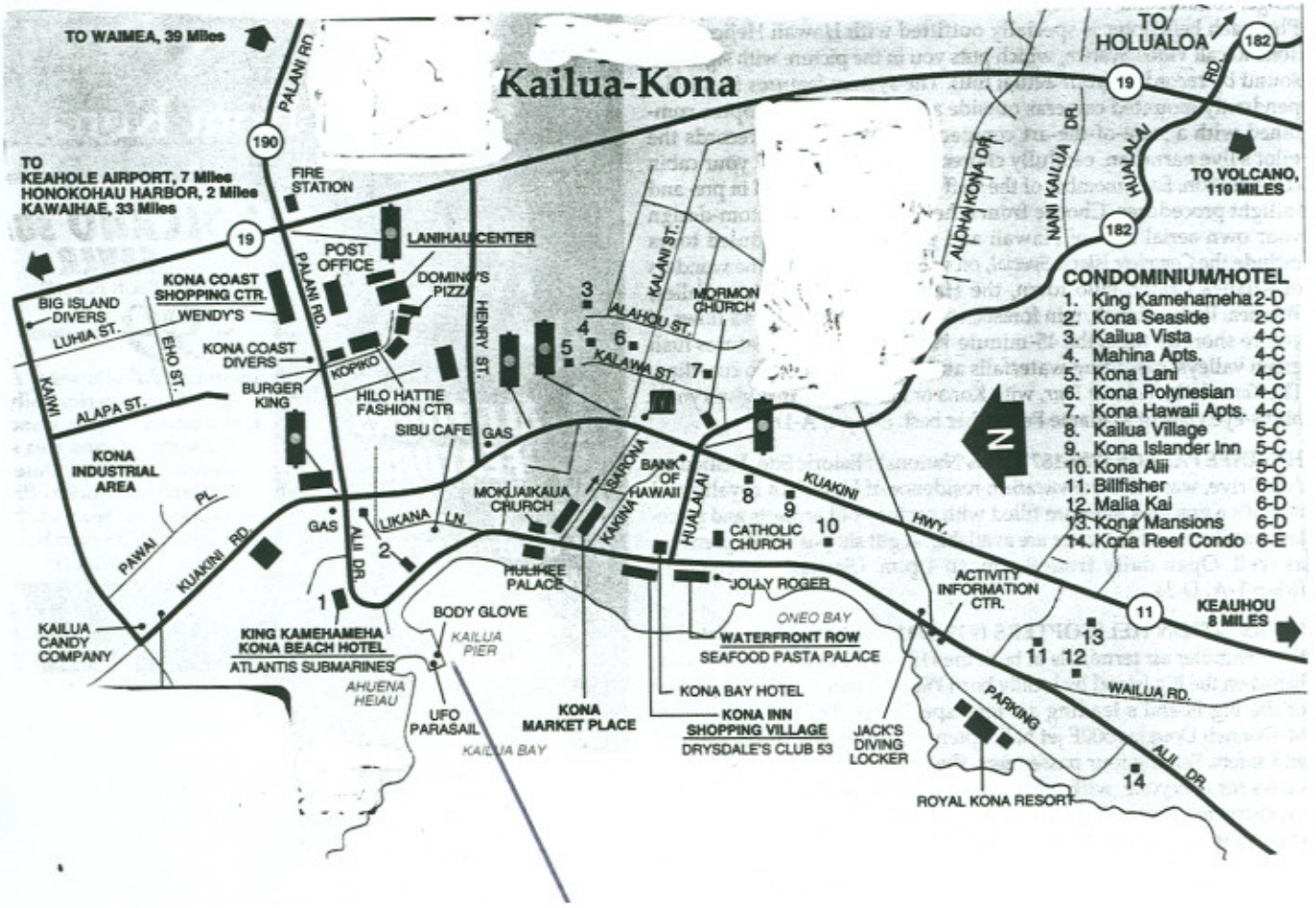
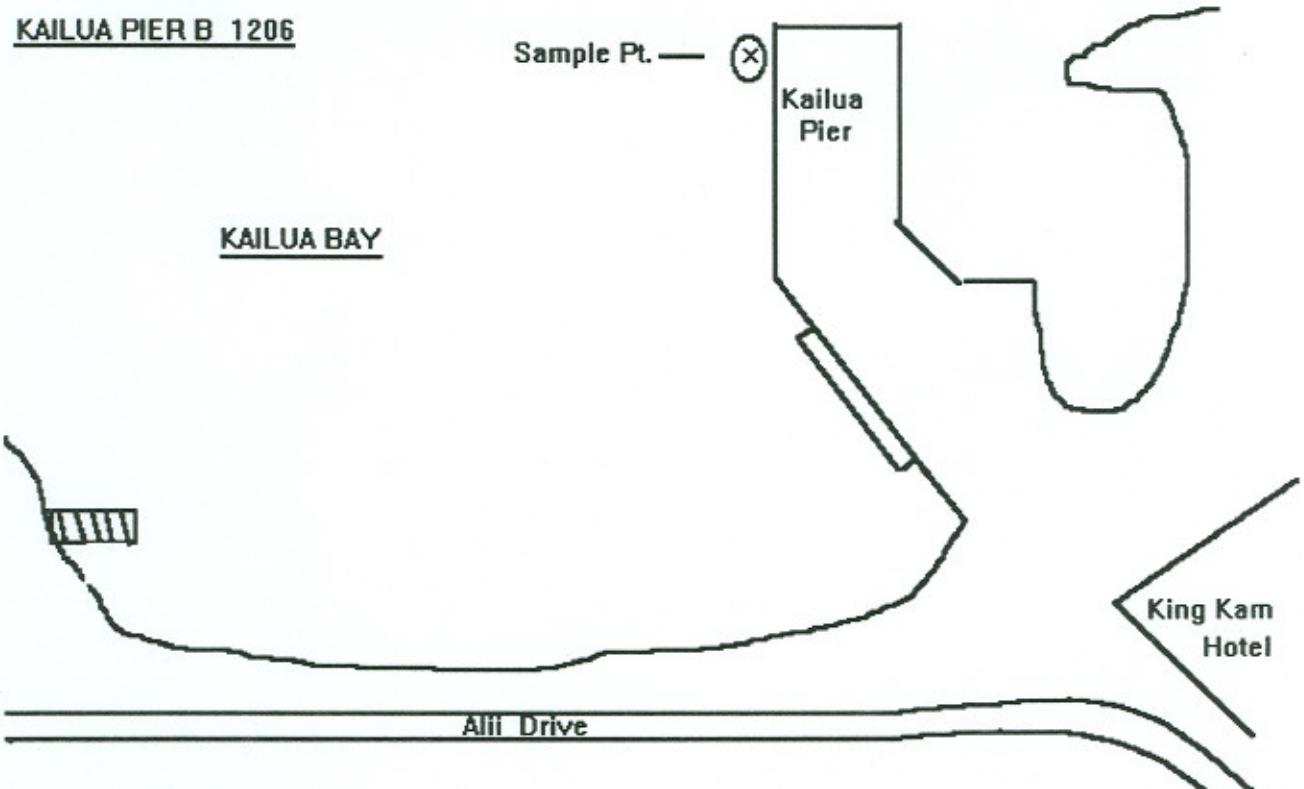
KAILUA PIER "B" (1206)