CLEAN WATER BRANCH
SAMPLING STATION INFORMATION

STORET NO.: 0001207

LOCATION: KAILUA PIER "C"

LATITUDE: 19° 38' 18.984"

LONGITUDE: 155° 59' 49.029"

DATE: OCTOBER 23, 1997

NOTES: STA. LOCATED AT KAILUA PIER; AT THE INTERSECTION OF PALANI RD. AND ALII DR. SAMPLE PT. FRONTING THE KING KAMEHAMEHA HOTEL. SAMPLE PT. LOCATED AT END OF PIER ON THE WEST (RIGHT) CORNER OF THE PIER.

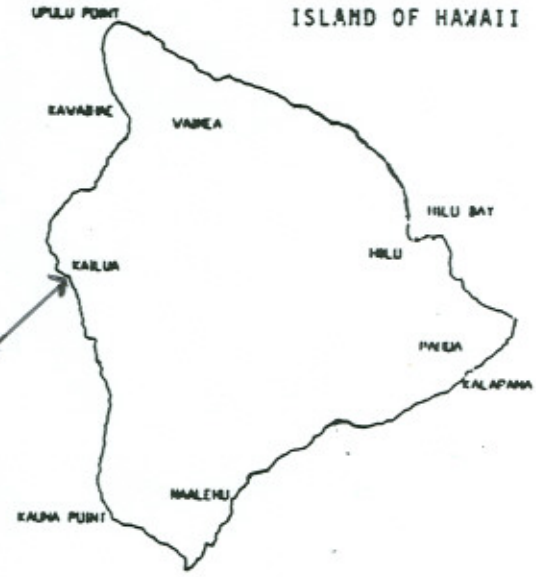

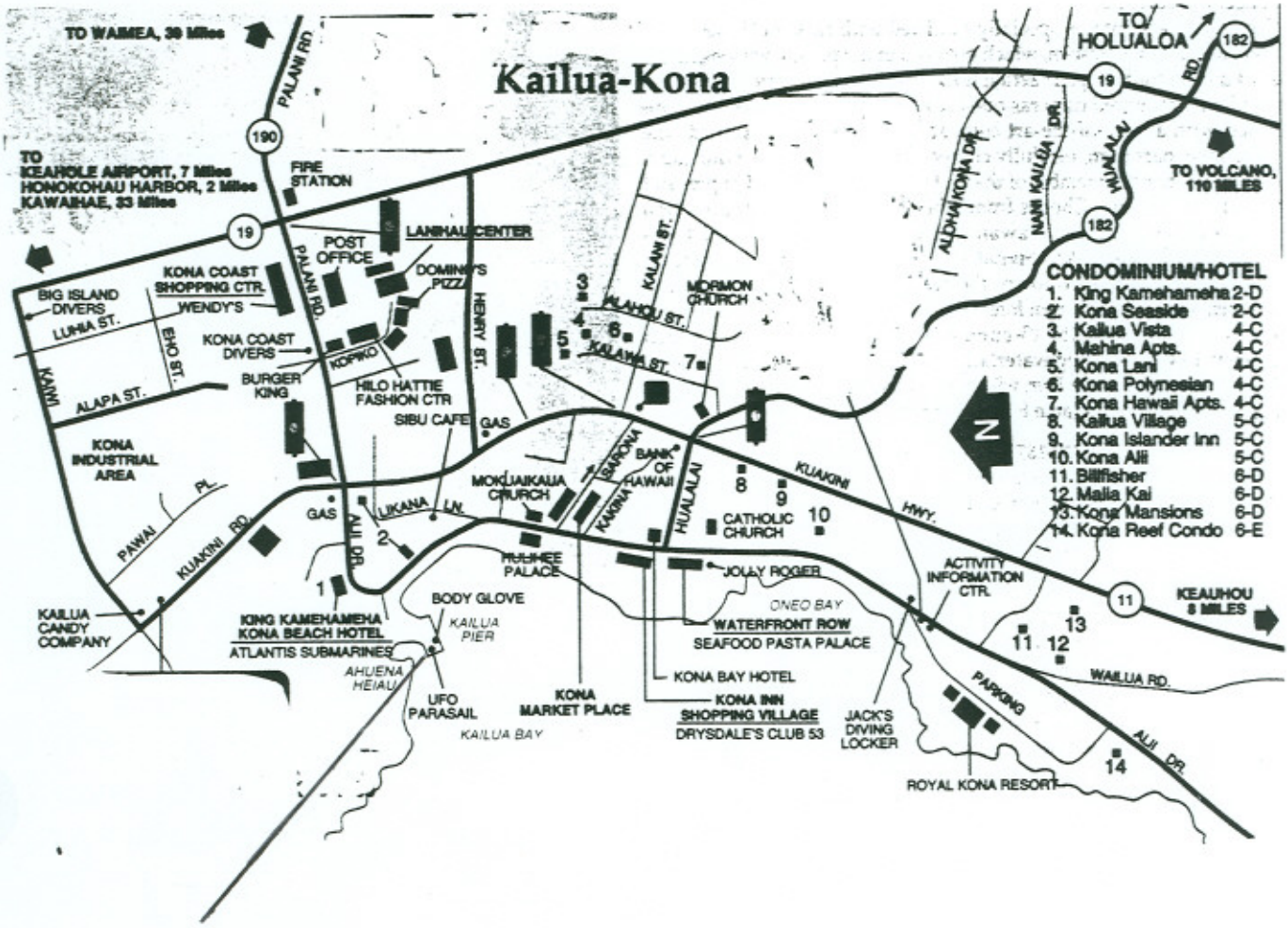
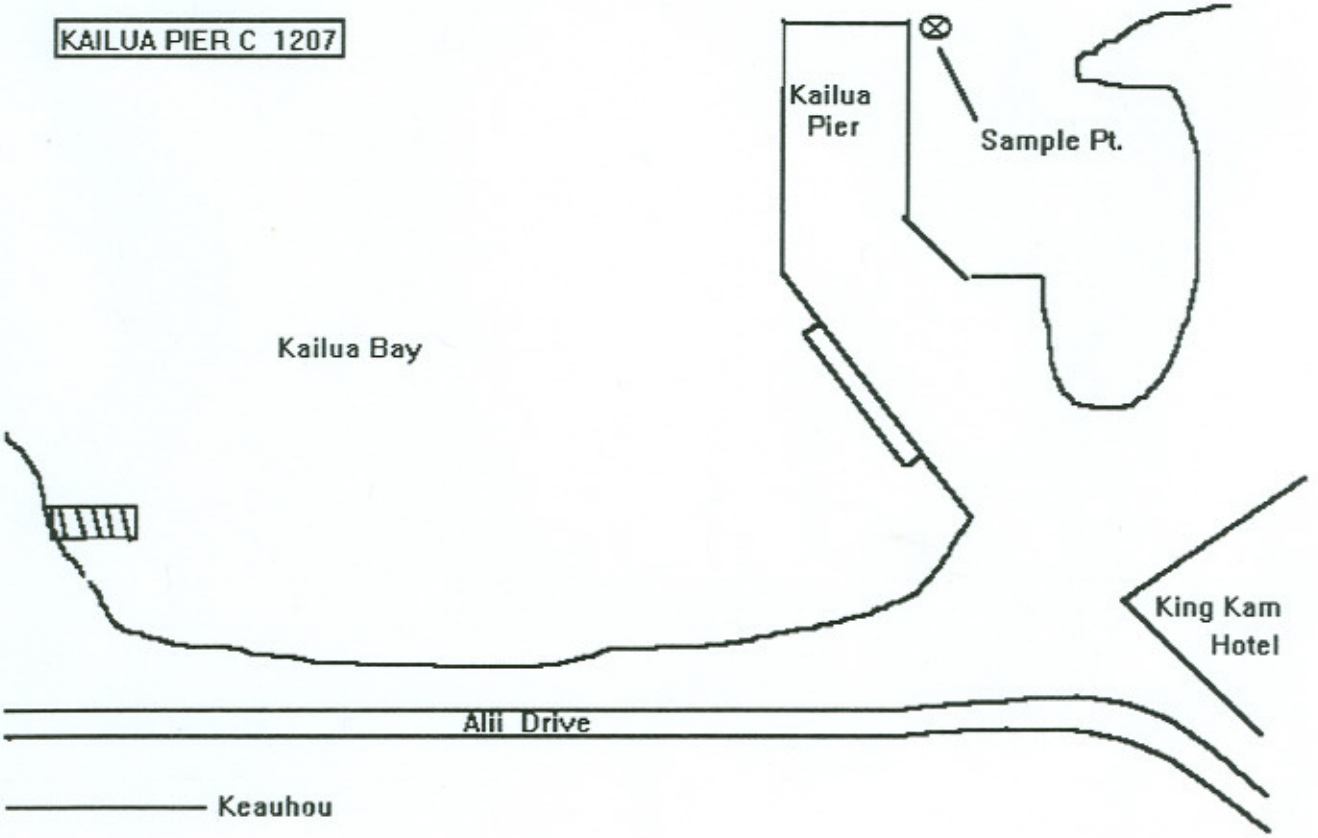
KAILUA PIER "C" (1207)