CLEAN WATER BRANCH
SAMPLING STATION INFORMATION

STORET NO.: 0001215

LOCATION: MAGIC SANDS

LATITUDE: 19° 35' 40.441"

LONGITUDE: 155° 58' 19.664"

DATE: OCTOBER 23, 1997

NOTES: STA. LOCATED ADJACENT TO ALII DR. AT MAGIC SANDS BEACH PARK. SAMPLE PT. LOCATED NORTH CORNER OF THE BEACH, ADJACENT TO JAMERSON'S RESTAURANT AND KONA MAGIC SANDS CONDOMINIUM.

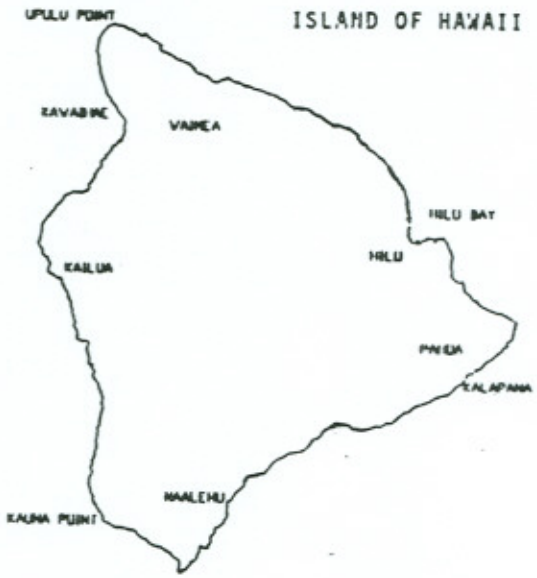

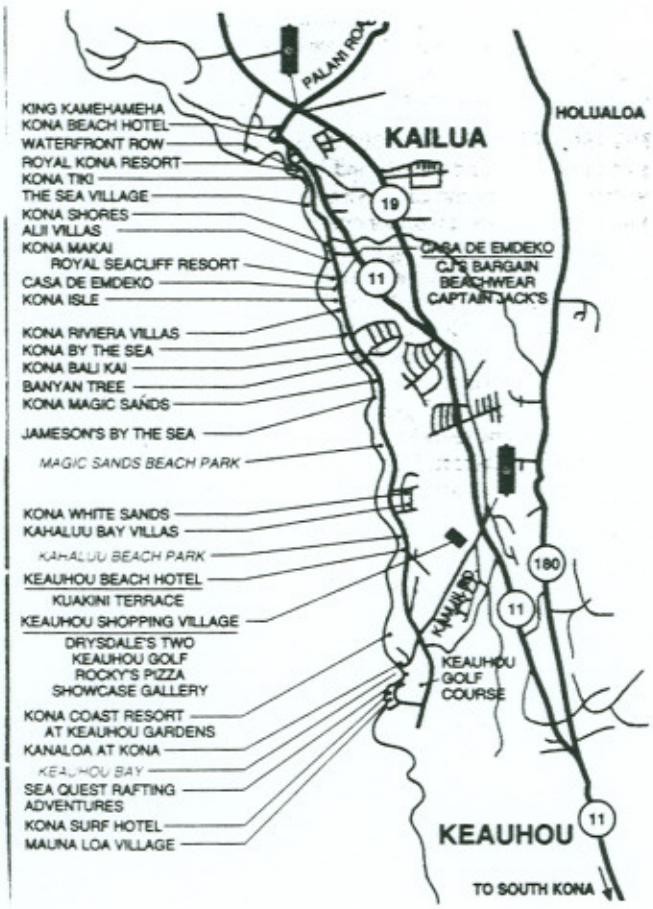

1215

CLEAN WATER BRANCH
SAMPLING STATION INFORMATION

STORET NO.: 0001215

LOCATION: MAGIC SANDS

LATITUDE: 19° 35' 40.441"

LONGITUDE: 155° 58' 19.664"

DATE: OCTOBER 23, 1997

NOTES: STA. LOCATED ADJACENT TO ALII DR. AT MAGIC SANDS BEACH PARK. SAMPLE PT. LOCATED NORTH CORNER OF THE BEACH, ADJACENT TO JAMERSON'S RESTAURANT AND KONA MAGIC SANDS CONDOMINIUM.

1215

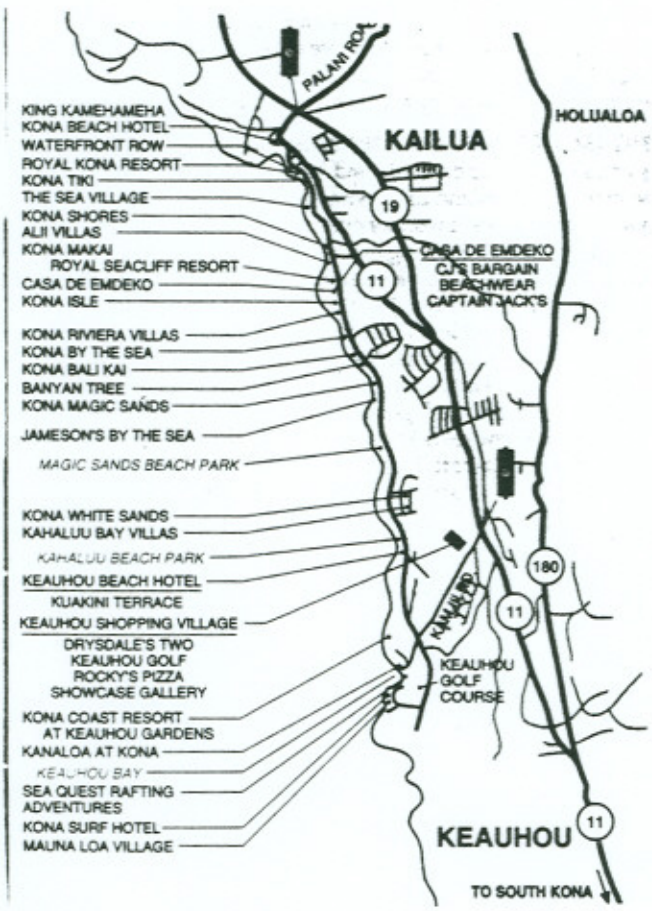

MAGIC SANDS (1215)
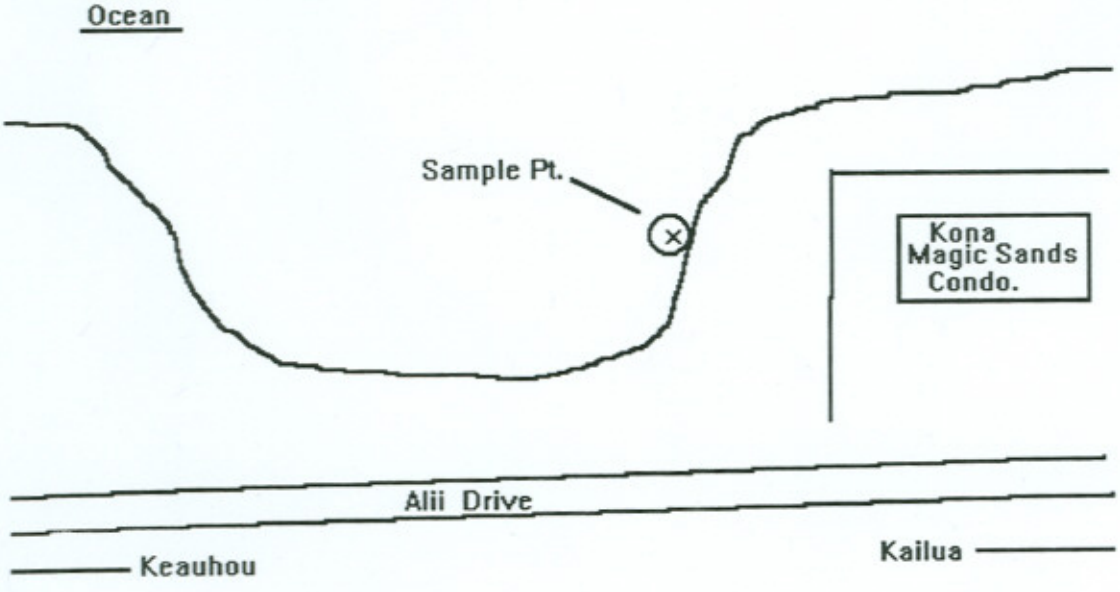
MAGIC SANDS BEACH 1215