CLEAN WATER BRANCH
SAMPLING STATION INFORMATION

STORET NO.: 0001221

LOCATION: PUAKO BOAT RAMP

LATITUDE: 20° 58' 26.926"

LONGITUDE: 155° 49' 54.310"

DATE: OCTOBER 23, 1997

NOTES: STA. LOCATION; NORTH ON QUEEN KAAHUMANU HWY. (19); WEST (MAKAI) ON PUAKO BEACH DRIVE. STA. LOCATED AT FIRST SHORELINE ACCESS (MAKAI), PUAKO BOAT RAMP. SAMPLE PT. IS LOCATED ON THE BOAT RAMP AND ADJACENT TO PIER.

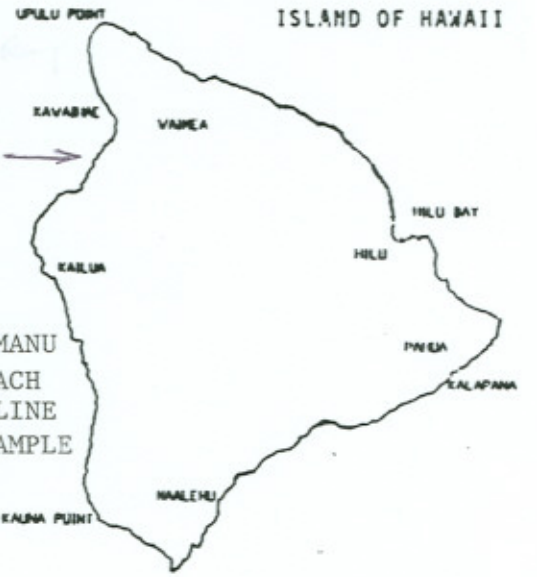

1221

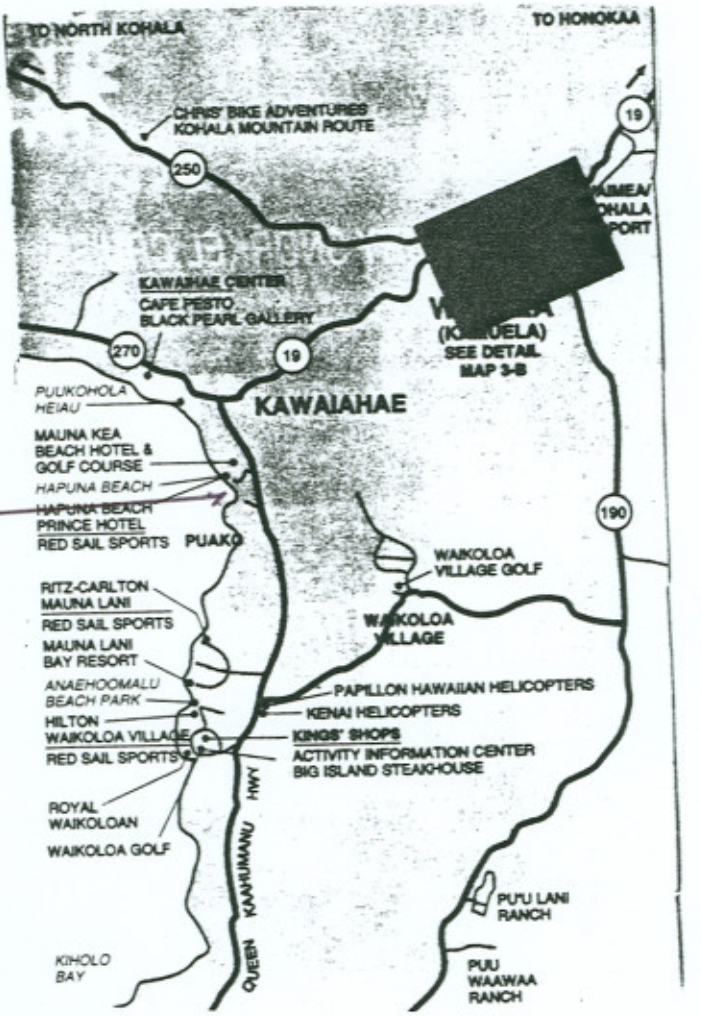
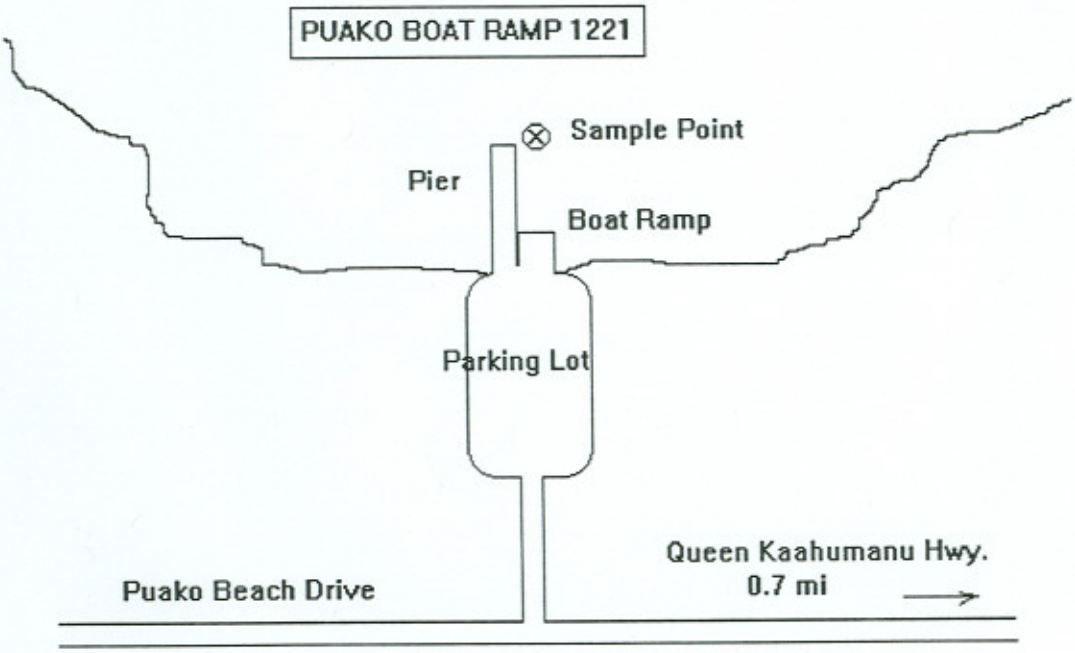
PUAKO BOAT RAMP (1221)