CLEAN WATER BRANCH
SAMPLING STATION INFORMATION

STORET NO.: 0001238

LOCATION: KAWAIHAE LST LANDING

LATITUDE: 20° 2.0' 39.0"

LONGITUDE: 155° 49' 6.19"

DATE: APRIL 24, 1997

NOTES:

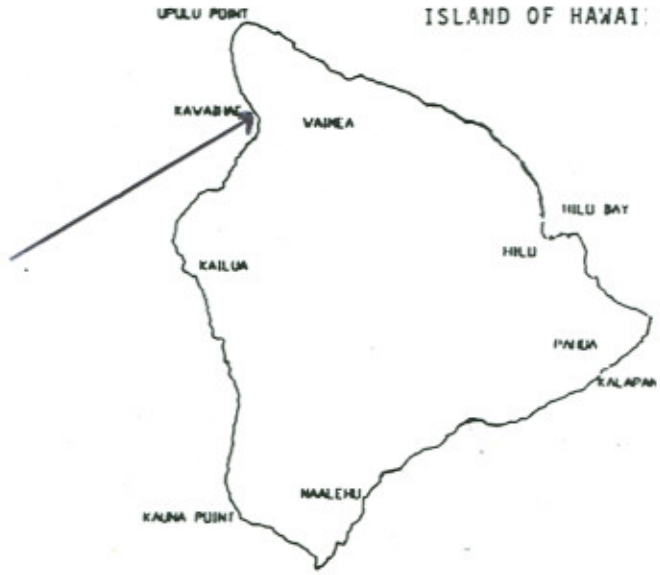

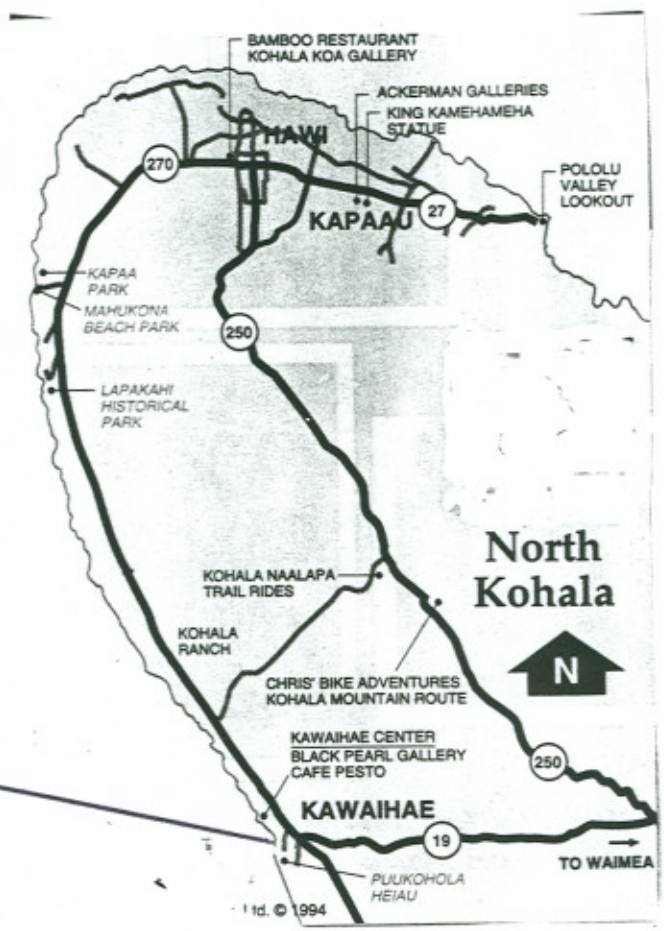

1238
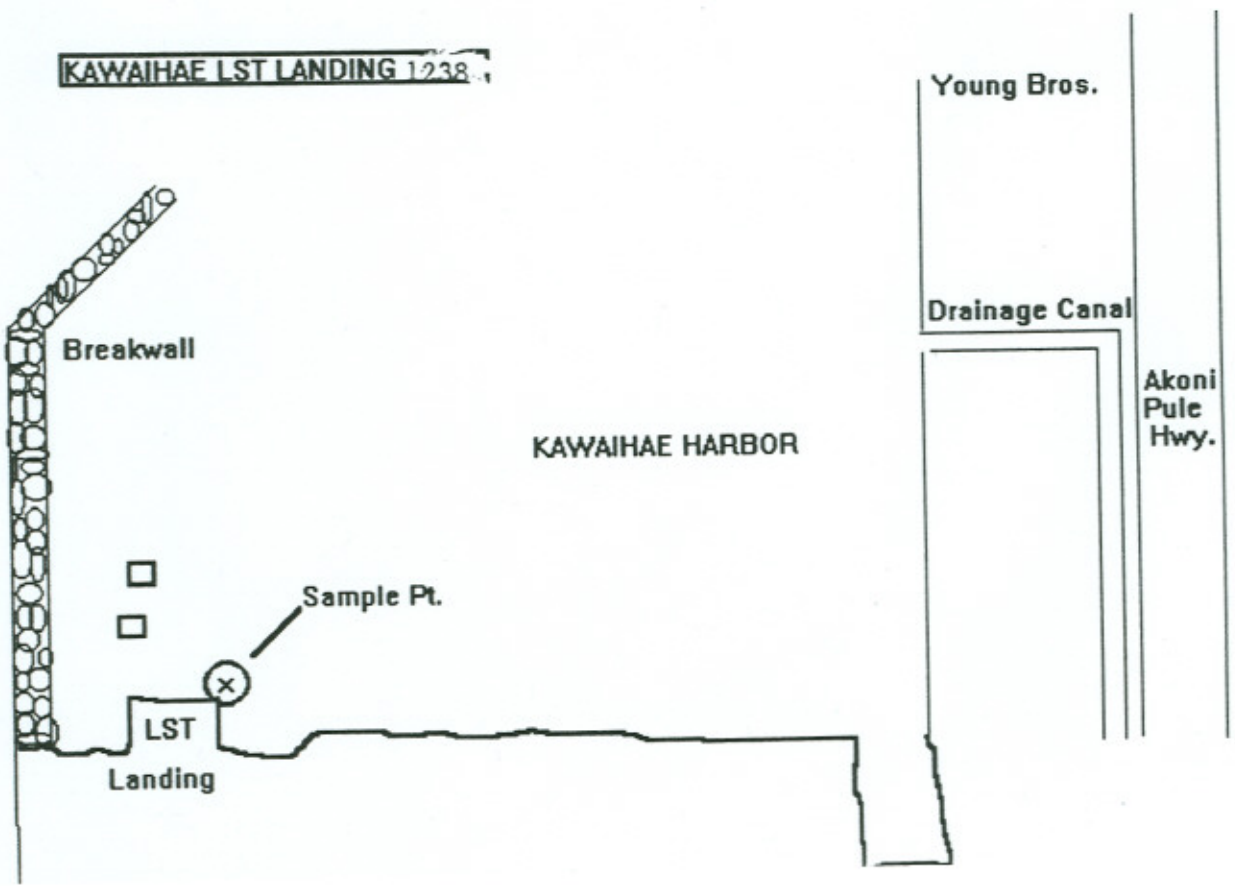
KAWAIHAE LST LANDING (1238)