CLEAN WATER BRANCH
SAMPLING STATION INFORMATION

STORET NO.: 000804

LOCATION: HANALEI BAY LANDING

LATITUDE: 22° 12' 46.279

LONGITUDE: 159° 29' 50.342

DATE: APRIL 16, 1997

NOTES: STATION LOCATED ADJACENT TO WEKE RD., APPROX. ¼ MI. WEST OF HANALEI RIVER MOUTH SAMPLE PT. LOCATED ON SHORELINE ADJACENT TO HANALEI PIER.

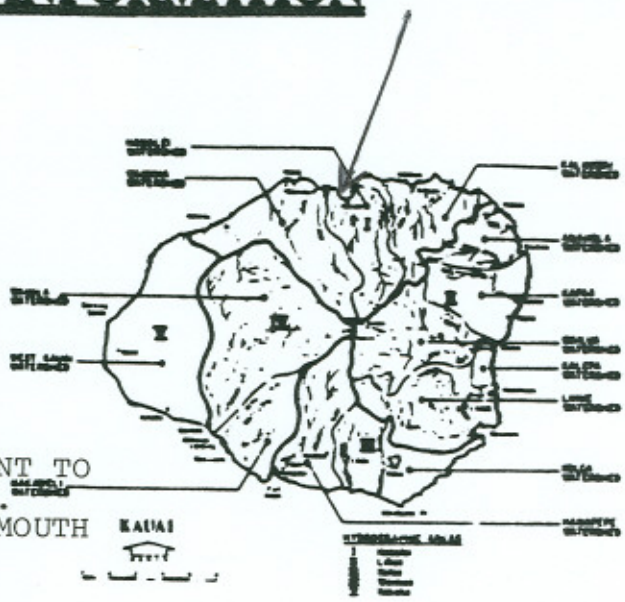

KAUA

804

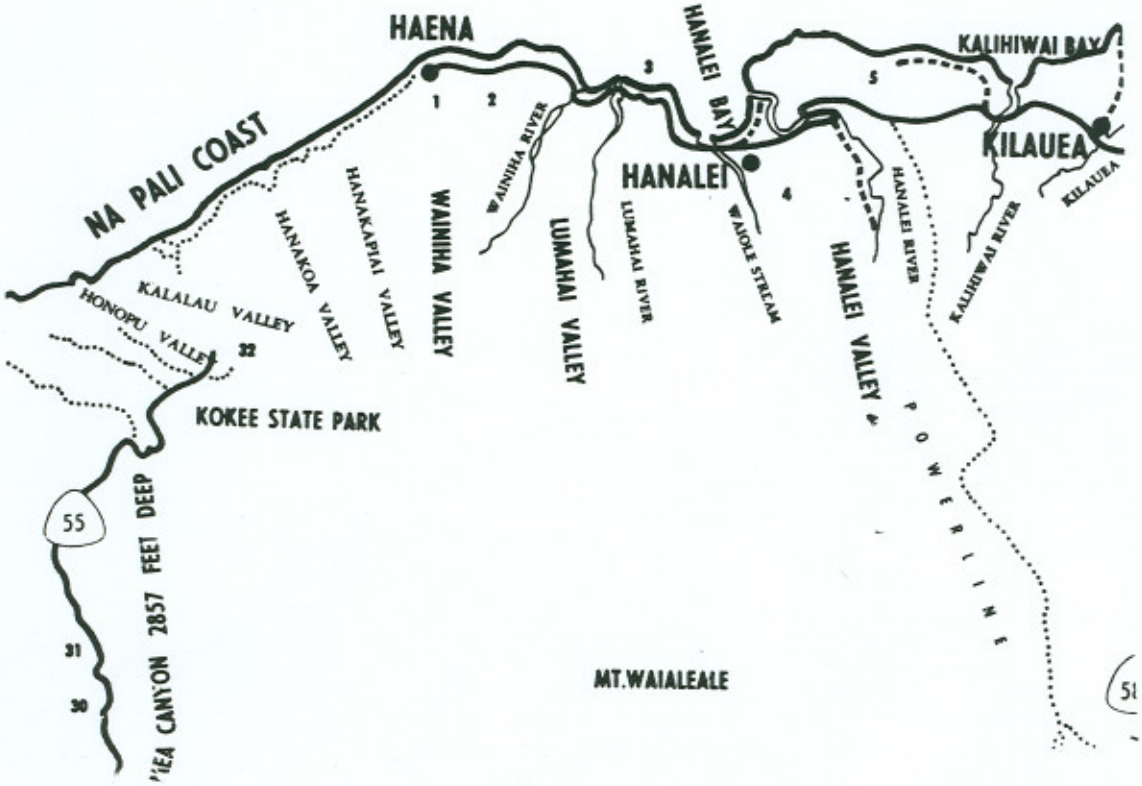

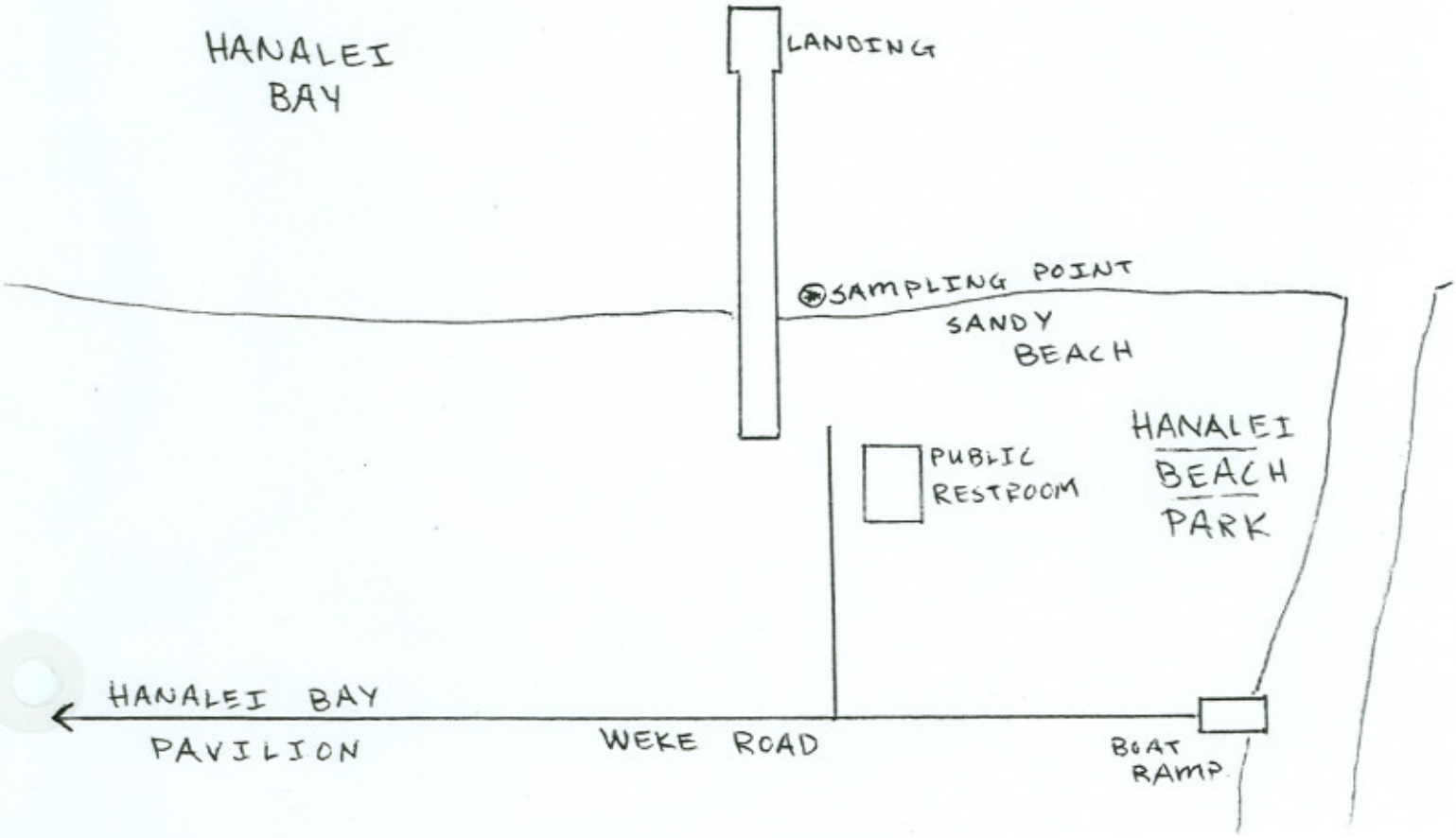
HANALEI BAY
LANDING
SAMPLING POINT
SANDY BEACH
PUBLIC RESTROOM
HANALEI BEACH PARK
HANALEI BAY PAVILION
WEKE ROAD
BOAT RAMP