CLEAN WATER BRANCH
SAMPLING STATION INFORMATION

STORET NO.: 000805

LOCATION: HANALEI BAY PAVILION

LATITUDE: 22° 12' 26.908"

LONGITUDE: 159° 29' 54.596"

DATE: APRIL 16, 1997

NOTES: STATION LOCATED NORTH OF AKU RD. ADJACENT TO WEKE RD, BETWEEN HANALEI RIVER AND WAIOLI STREAM. SAMPLE POINT LOCATED FRONTING LIFEGUARD STAND AND REST ROOM.

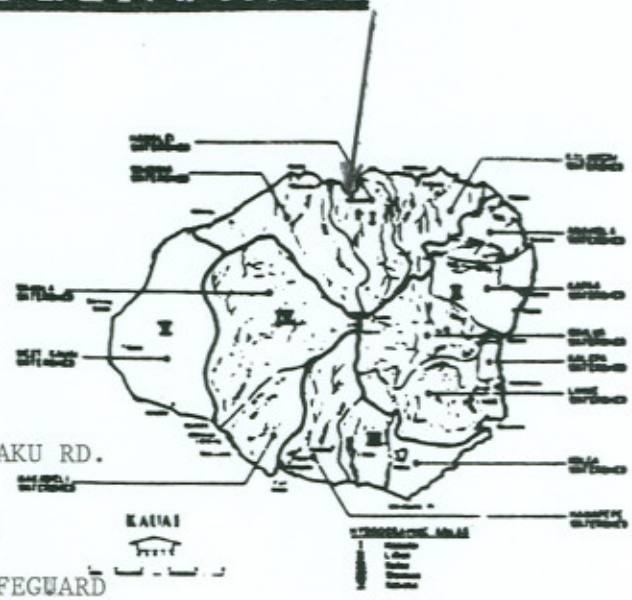

KAUA

805

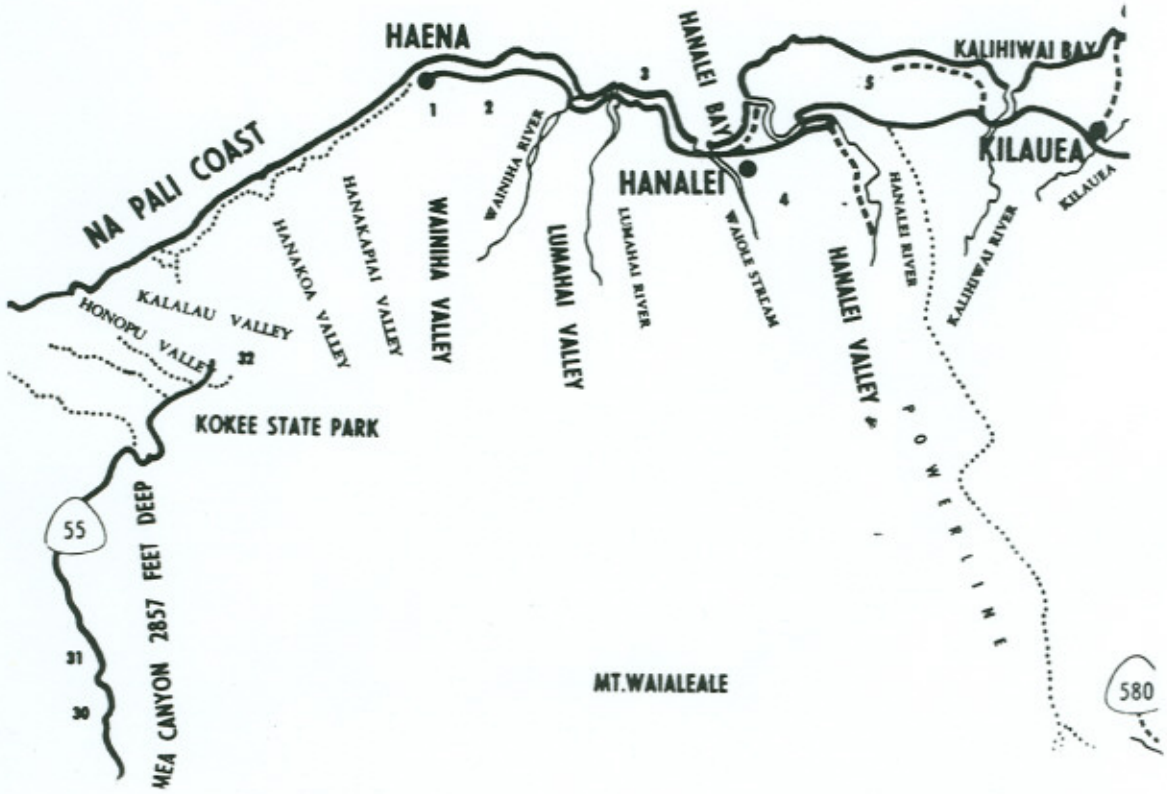

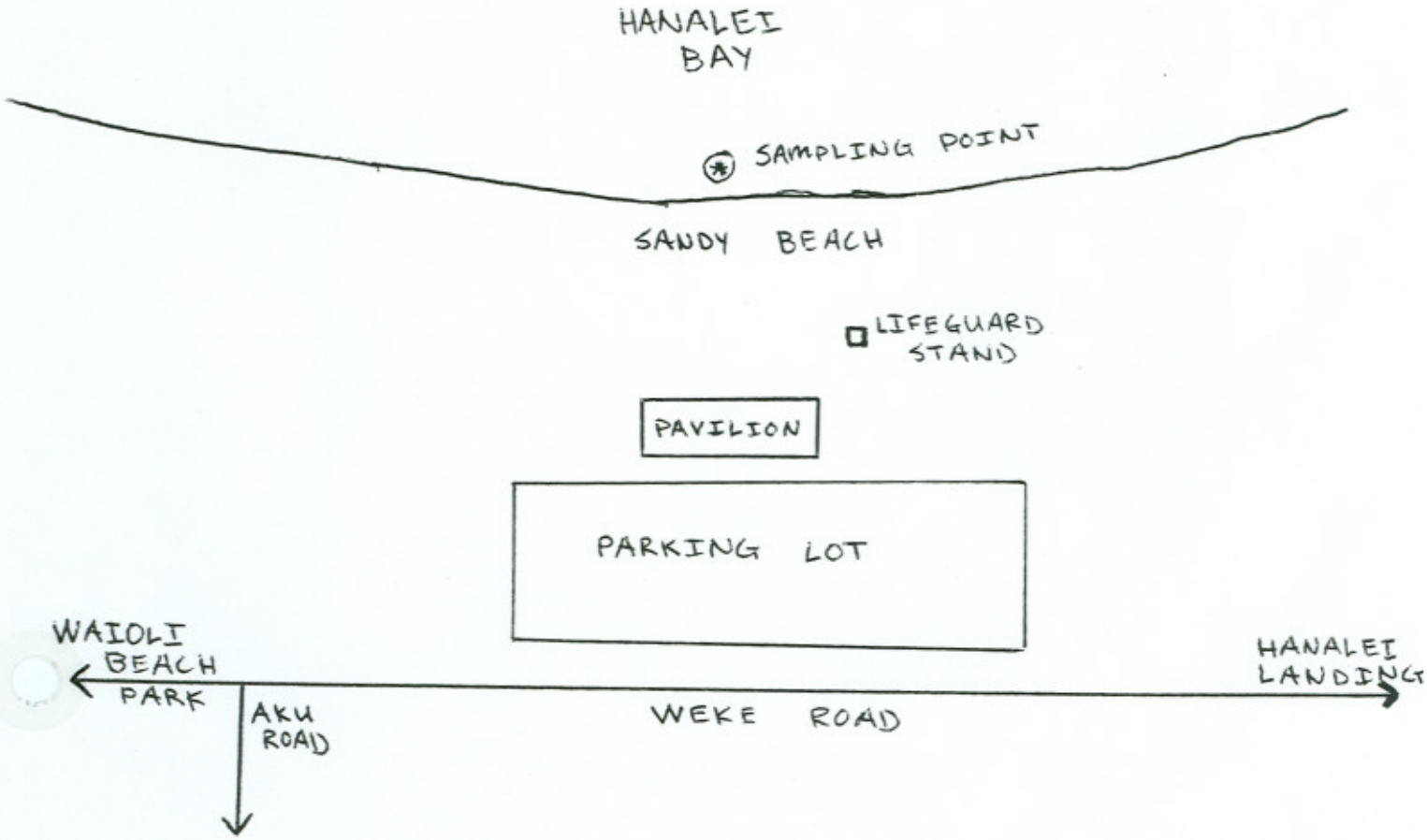
HANALEI BAY
SAMPLING POINT
SANDY BEACH
LIFEGUARD STAND
PAVILION
PARKING LOT
WAIOLI BEACH PARK
HANALEI LANDING
AKU ROAD
WEKE ROAD