CLEAN WATER BRANCH
SAMPLING STATION INFORMATION

STORET NO.: 000806

LOCATION: HANAMAULU BEACH

LATITUDE: 21° 59' 32.917"

LONGITUDE: 159° 20' 27.544"

DATE: MARCH 13, 1997

NOTES: STATION LOCATED OFF OF KAPULEI HWY. (HWY 51) AT HANAMAULU BAY. SAMPLE POINT LOCATED ON SHORELINE IN THE MIDDLE OF THE BAY FRONTING THE PAVILION.

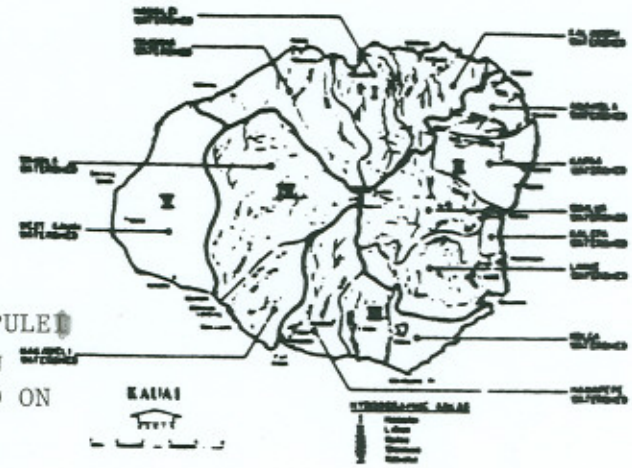

KAUA

806

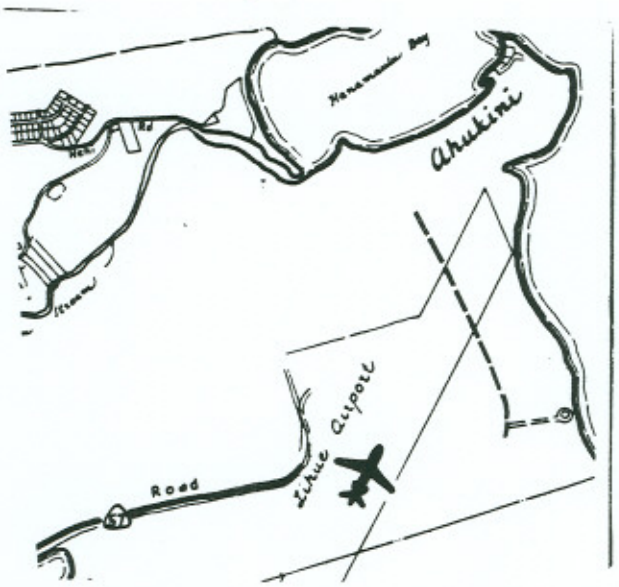
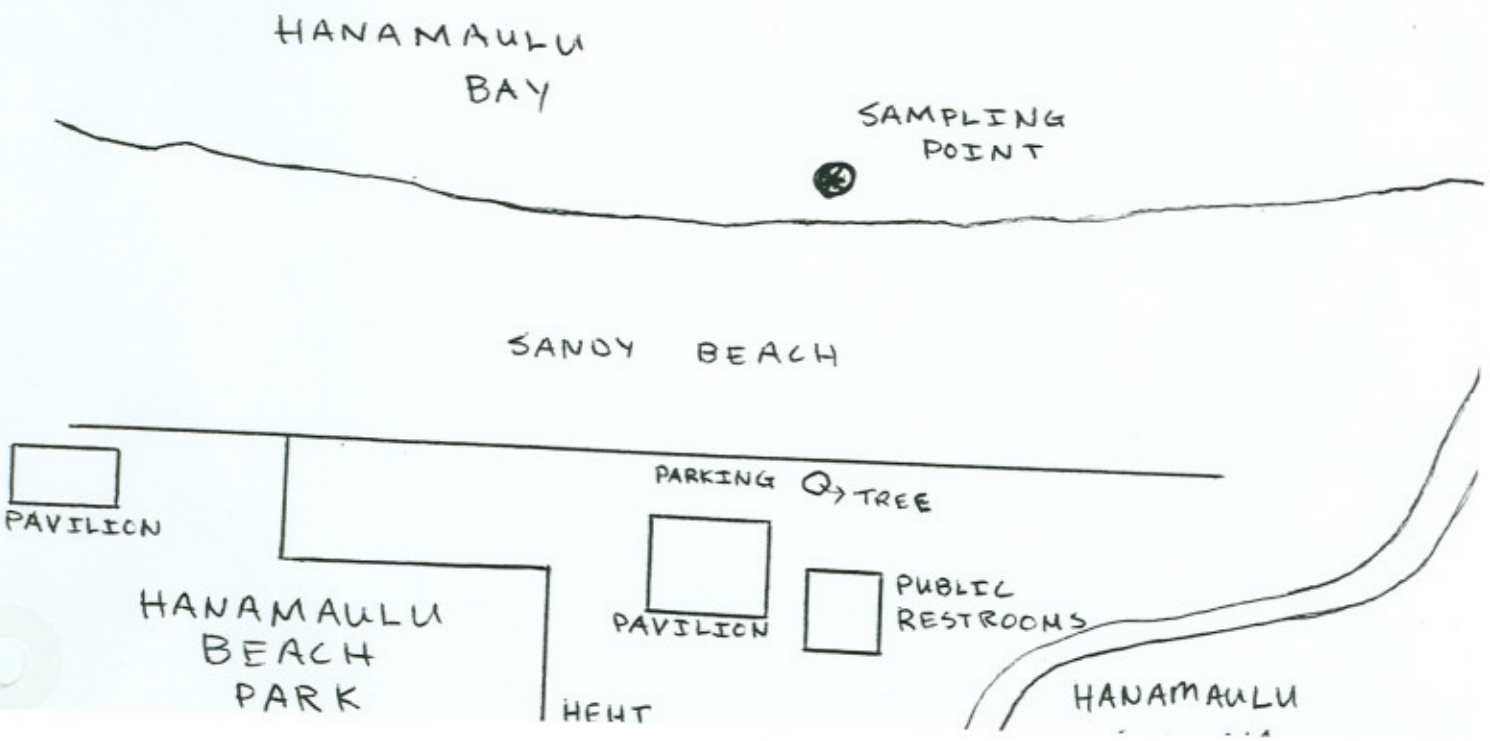
HANAMAULU BEACH (806)