CLEAN WATER BRANCH
SAMPLING STATION INFORMATION

STORET NO.: 000818

LOCATION: WAILUA BEACH

LATITUDE: 21° 03' 00.633"

LONGITUDE: 159° 20' 01.708"

DATE: MARCH 13, 1997

NOTES: STATION LOCATED AT WAILUA BAY ADJACENT TO KUHIO HWY. (HWY 56). STATION LOCATED AT THE NORTH END OF BEACH. SAMPLE PT. LOCATED AT THE END OF THE SAND BEACH AND THE BEGINNING OF THE ROCKS FRONTING THE ABANDON RESTAURANT.

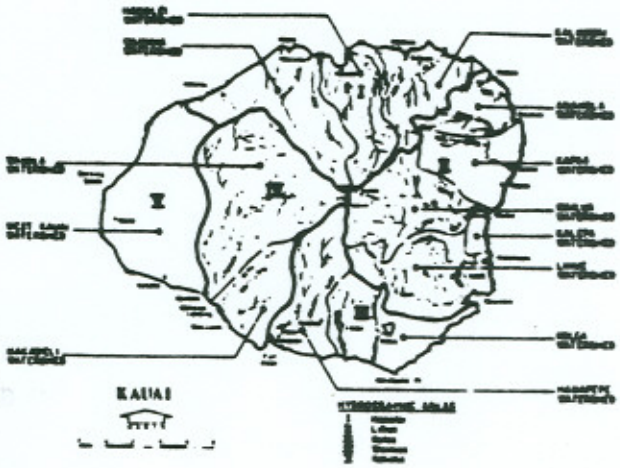

KAUA

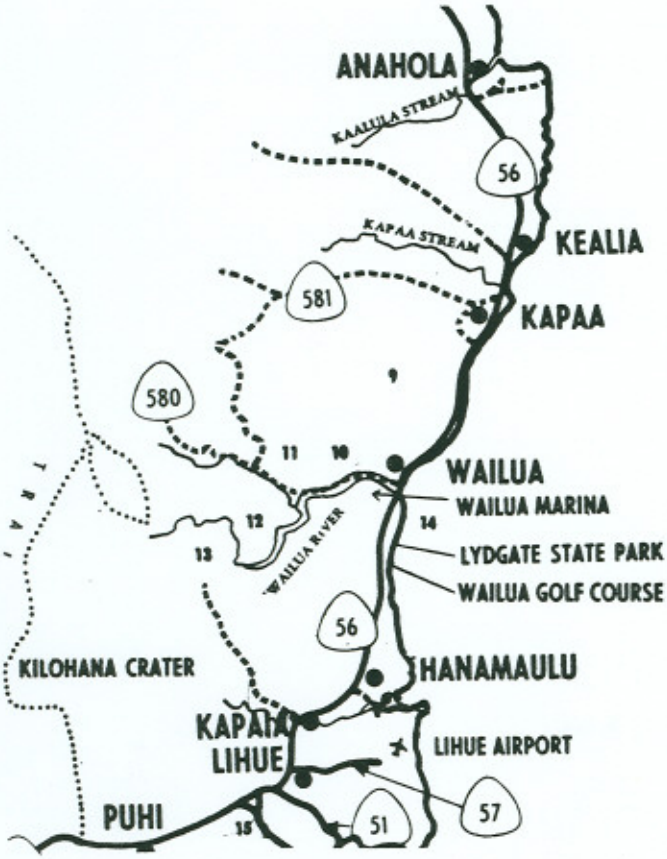

818
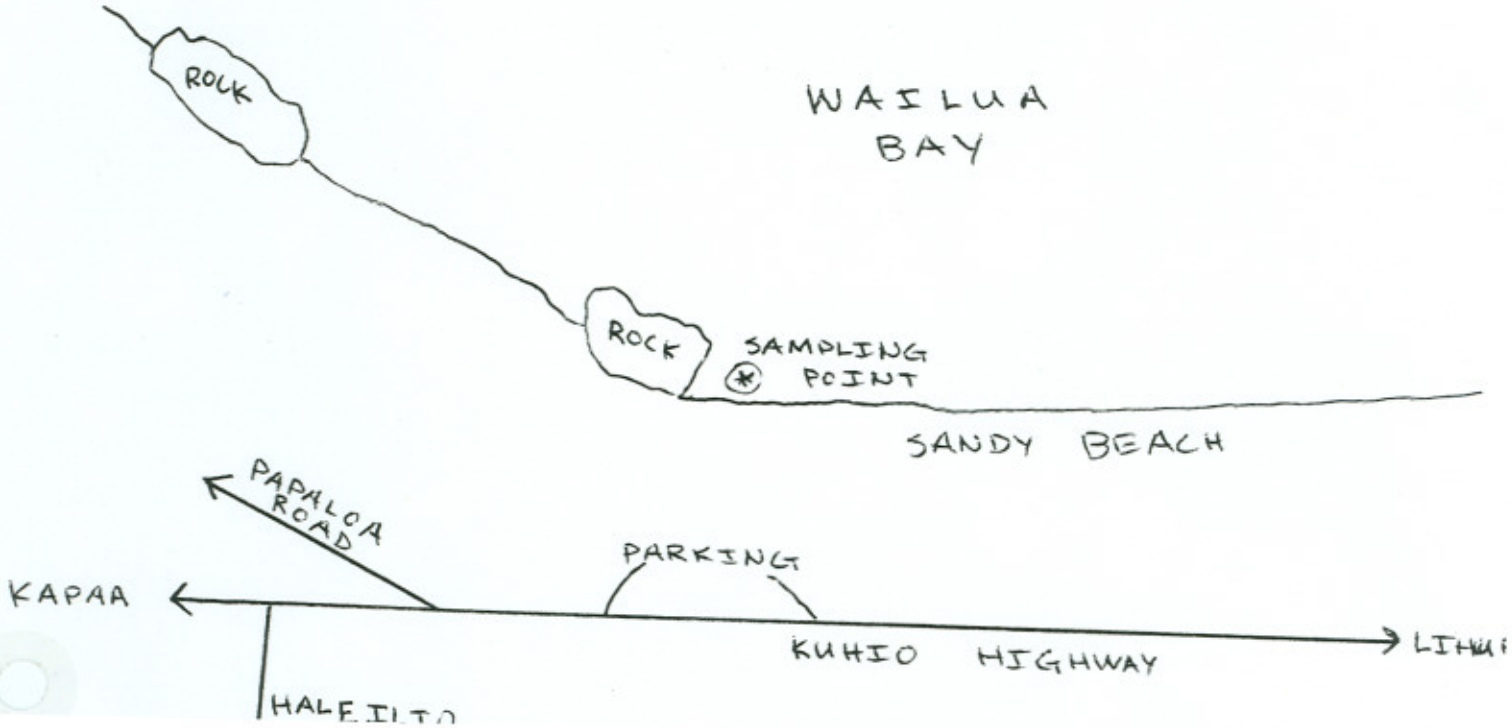
WAILUA BEACH (818)