CLEAN WATER BRANCH
SAMPLING STATION INFORMATION

STORET NO.: 000821

LOCATION: PORT ALLEN PIER

LATITUDE: 21° 53' 59.167"

LONGITUDE: 159° 35' 23.328"

DATE: MARCH 14, 1997

NOTES: STATION LOCATED AT THE END OF WAIALO RD. AND WITHIN PORT ALLEN HARBOR. SAMPLE PT. IS LOCATED AT THE NORTH CORNER OF PIER, FACING THE BOAT RAMP.

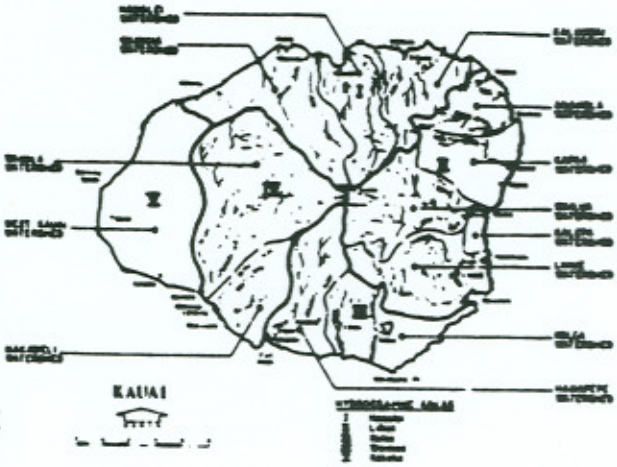

KAUA

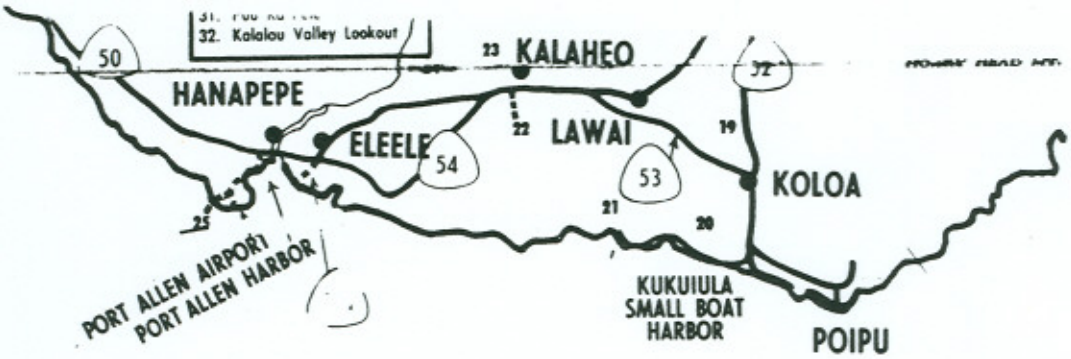
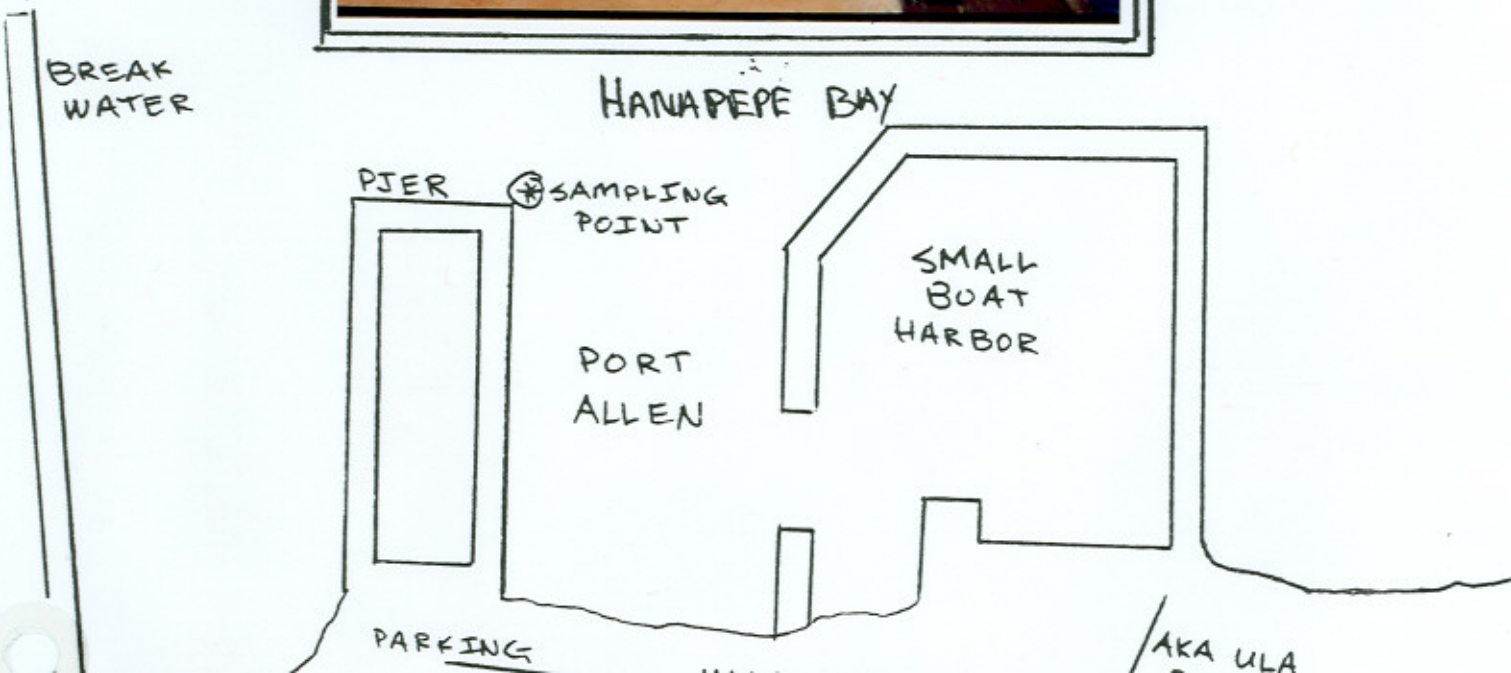
PORT ALLEN PIER (821)