CLEAN WATER BRANCH
SAMPLING STATION INFORMATION

STORET NO.: 000822

LOCATION: WAILUA RIVER

LATITUDE: 22° 02' 47.296"

LONGITUDE: 159° 20' 13.032"

DATE: MARCH 13, 1997

NOTES: STATION LOCATED AT THE END OF WAILUA PLACE. APPROX. 40 YDS. UPSTREAM FROM KUHIO HWY BRIDGE. SAMPLE PT. LOCATED ON THE NORTHERN EMBAKMENT ADJACENT TO BOULDERS

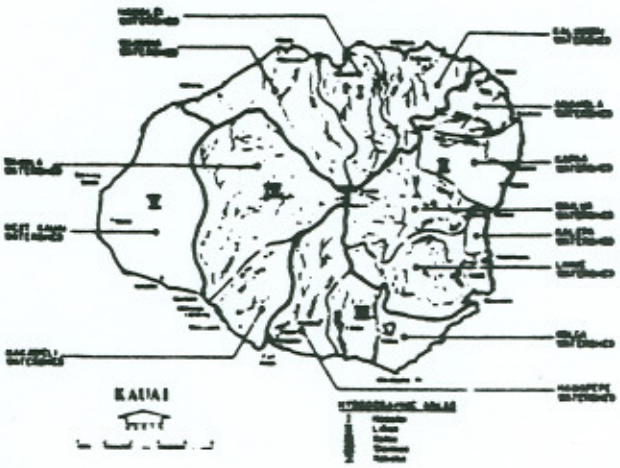

KAUA

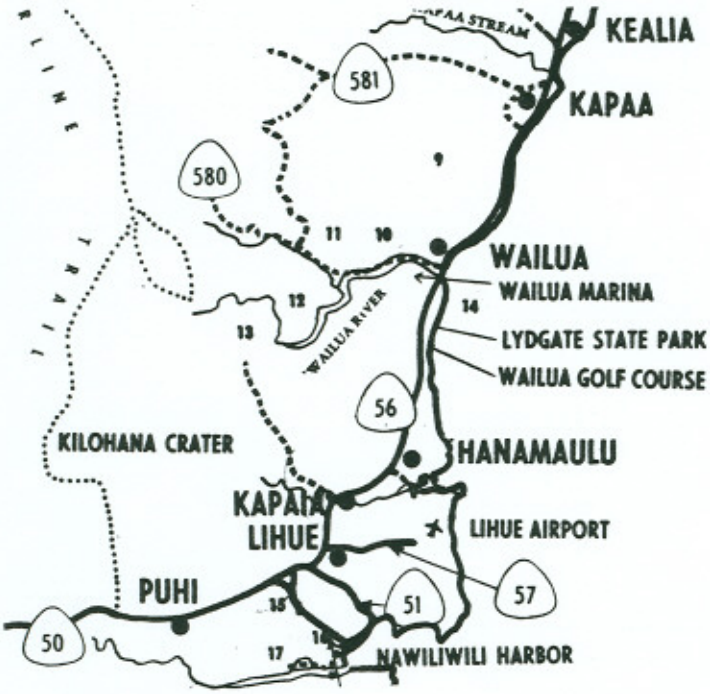

822
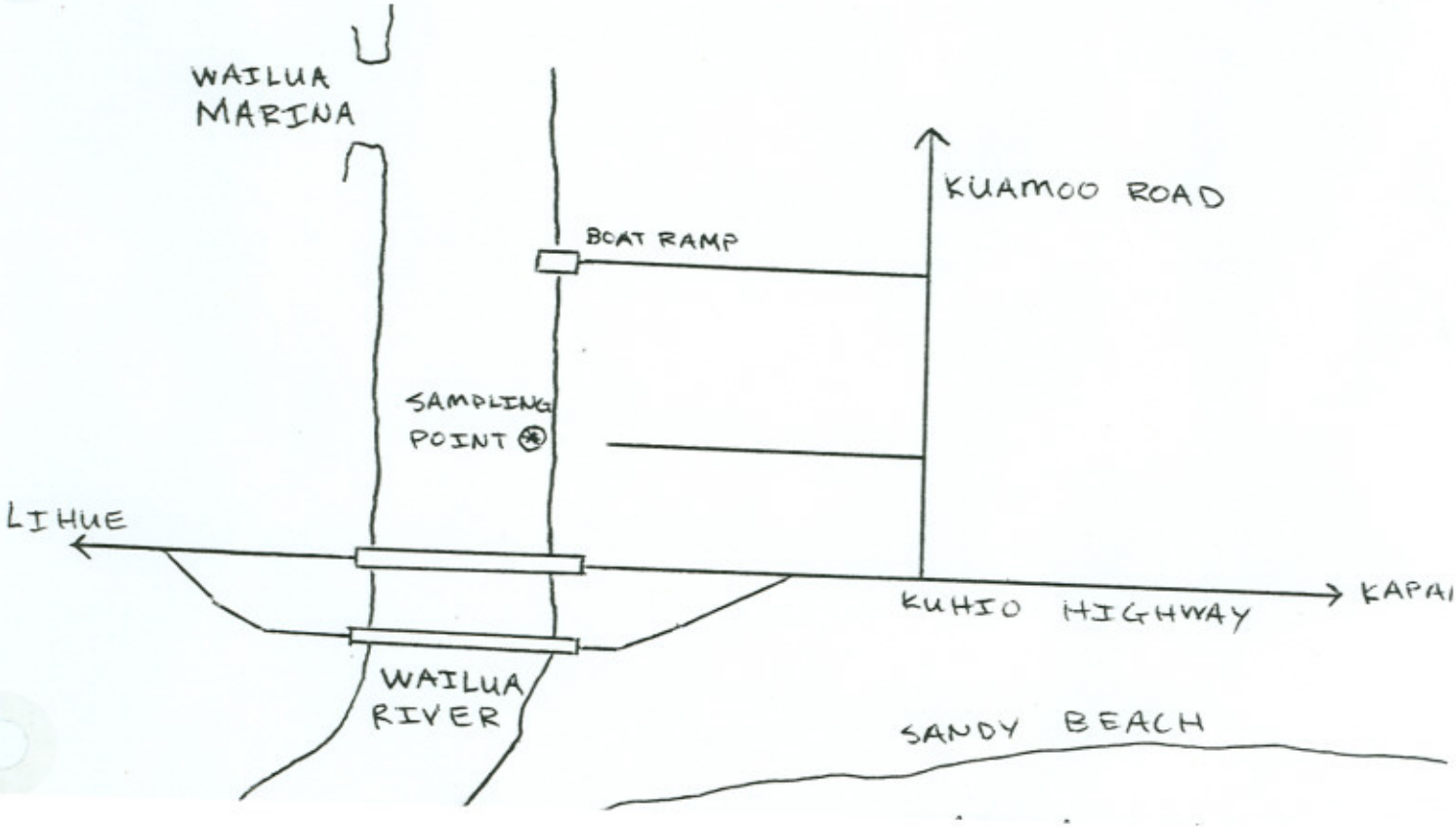
WAILUA RIVER (822)