CLEAN WATER BRANCH
SAMPLING STATION INFORMATION

STORET NO.: 000823

LOCATION: WAIMEA BAY BEACH

LATITUDE: 21° 57' 07.785"

LONGITUDE: 159° 40' 00.540"

DATE: AUGUST 18, 1997

NOTES: STATION LOCATED AT SOUTH END OF ALA WAI RD., ADJACENT TO WAIMEA RIVER MOUTH. SAMPLE PT. LOCATED APPROX 120 YDS S/E OF OLD ABANDON PIER AND APPROX 40 YDS N/W OF WAIMEA RIVER MOUTH.

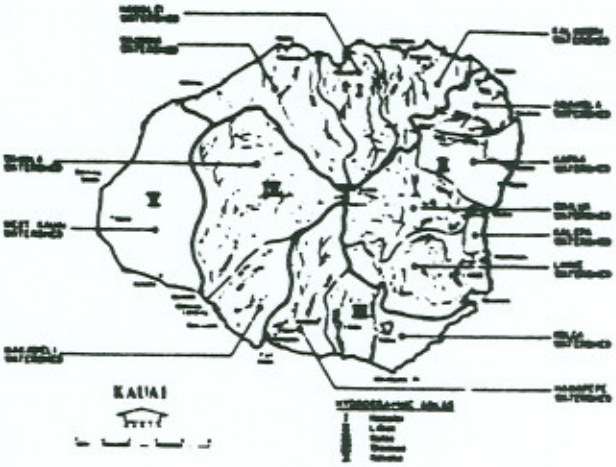

KAUA

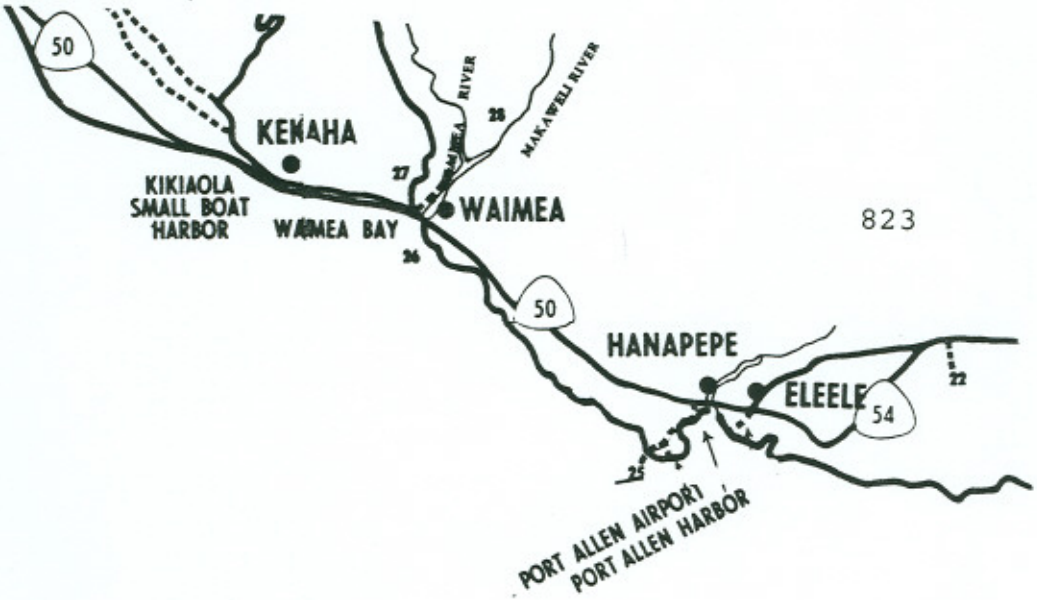

823
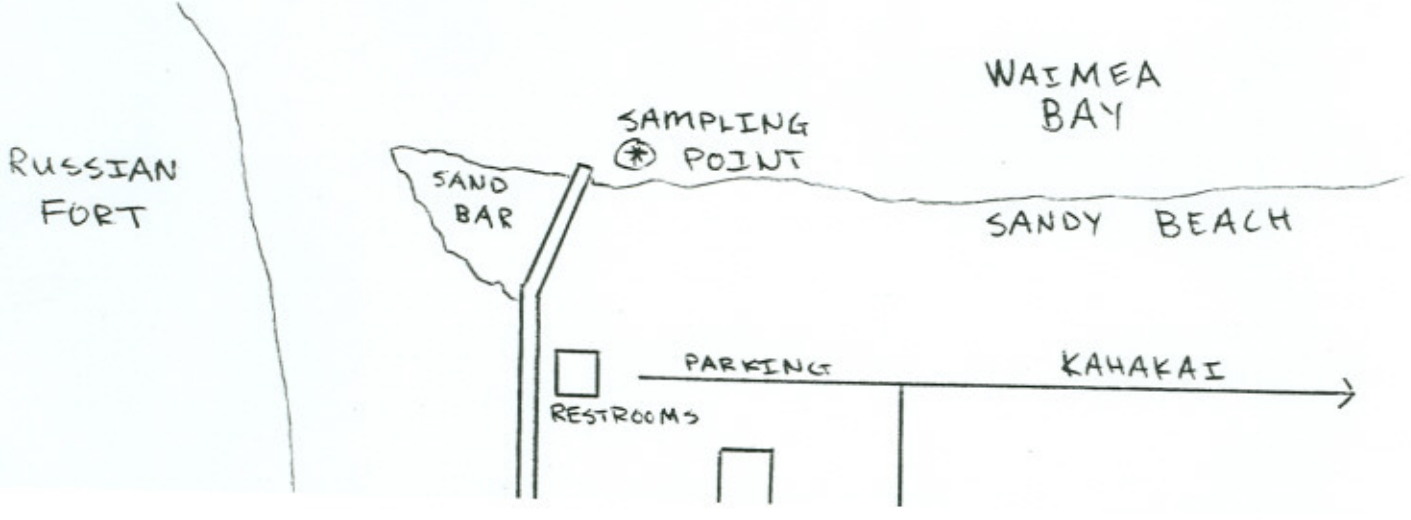
WAIMEA BAY BEACH (823)