CLEAN WATER BRANCH
SAMPLING STATION INFORMATION

STORET NO.: 000825

LOCATION: LYDGATE PARK

LATITUDE: 22° 02" 29.295"

LONGITUDE: 159° 20' 04.886"

DATE: MARCH 13, 1997

NOTES: STATION LOCATED ALONG NALU RD. FRONTING PAVILION SAMPLE PT. LOCATED ON SHORELINE IN THE MIDDLE OF ROCK POND.

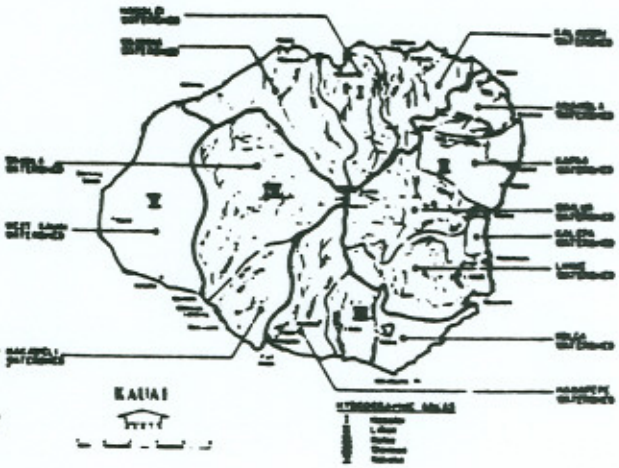

KAUA

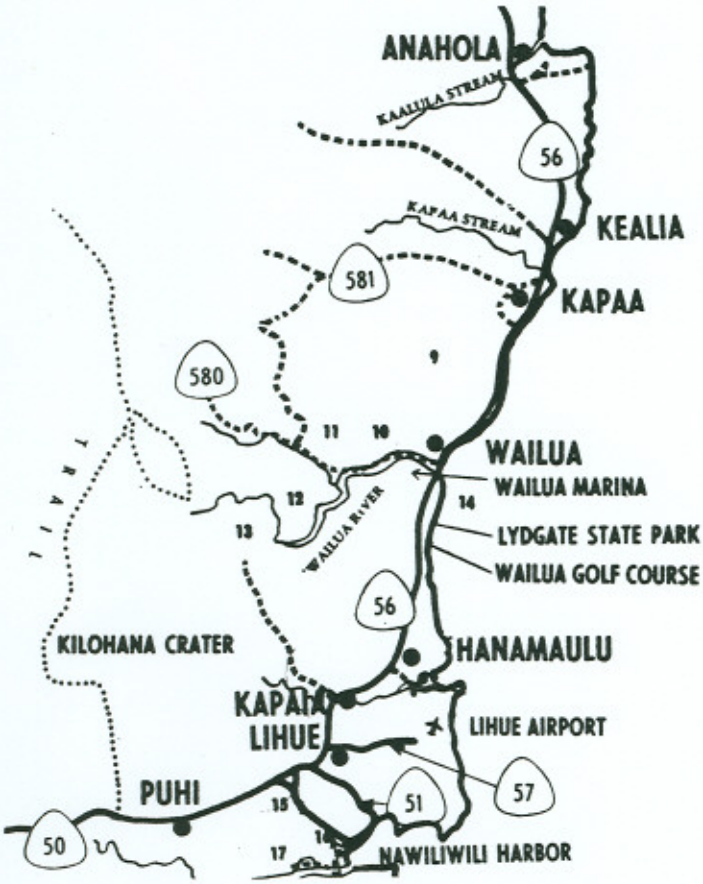

825
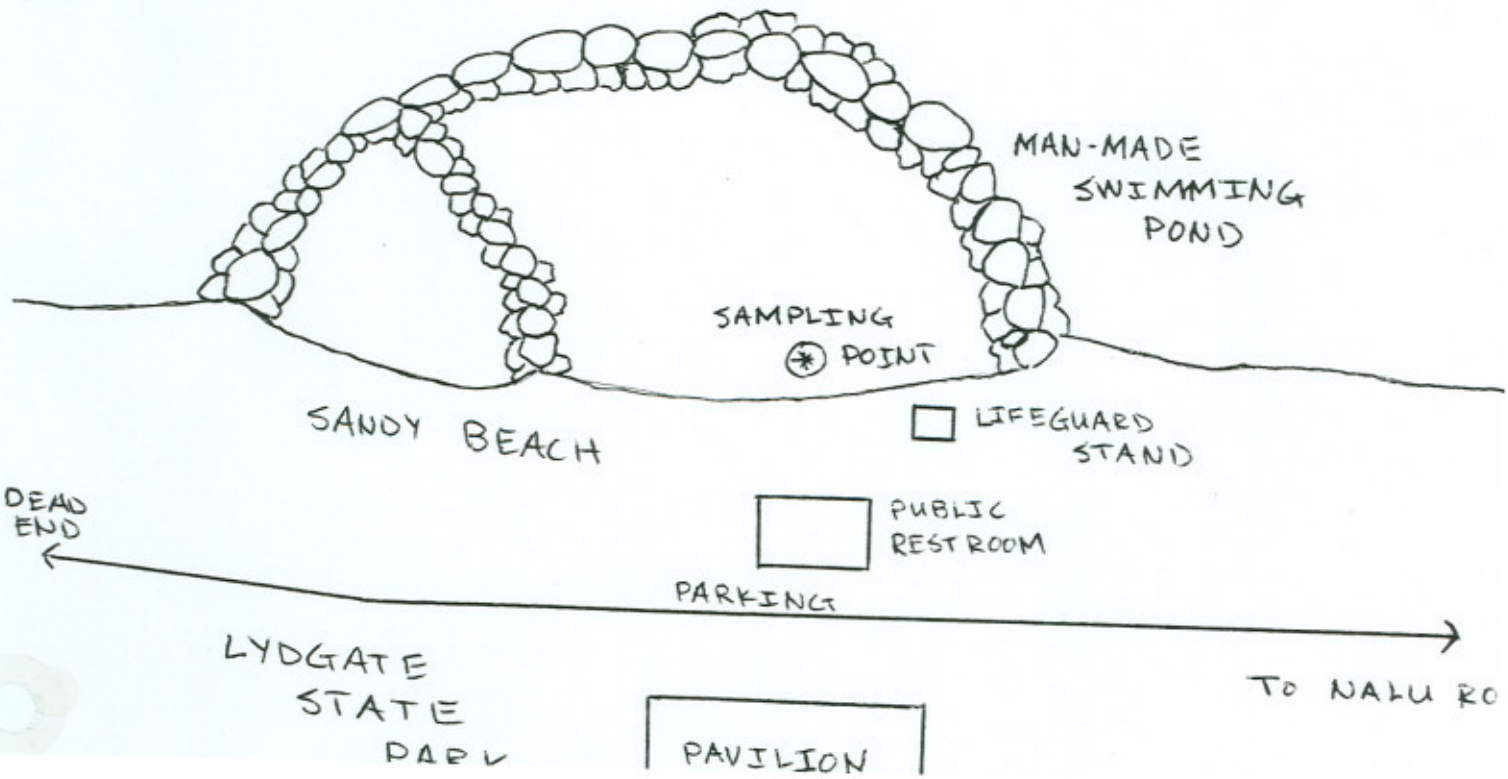
LYDGATE PARK (825)