CLEAN WATER BRANCH
SAMPLING STATION INFORMATION

STORET NO.: 000837

LOCATION: KOLOA LANDING

LATITUDE: 21° 52' 45.101"

LONGITUDE: 159° 28' 06.543"

DATE: MARCH 14, 1997

NOTES: STA. LOCATION SOUTH ON POIPU RD. (HWY 520) EAST ON HOONANI RD. STA. LOCATED AT FIRST RIGHT ON HOONANI RD. (APPROX 200 YDS FROM BRIDGE) SAMPLE PT. LOCATED AT THE END OF SMALL BOAT RAMP, ADJACENT TO CONDOMINIUMS.

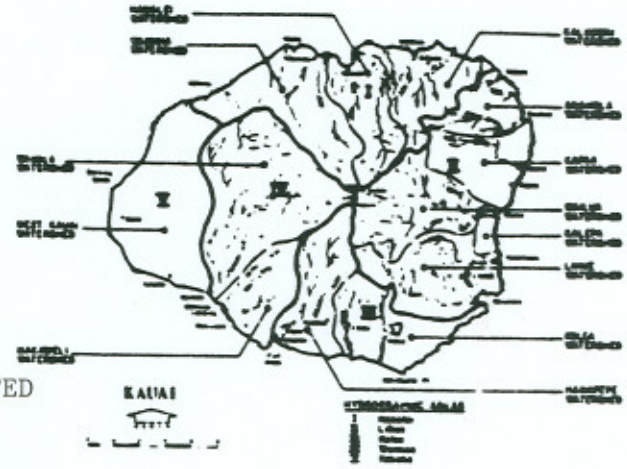

KAUA

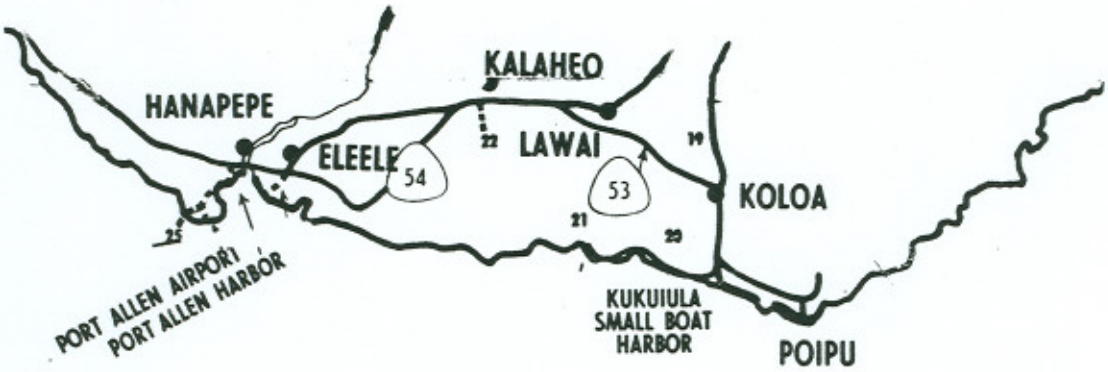
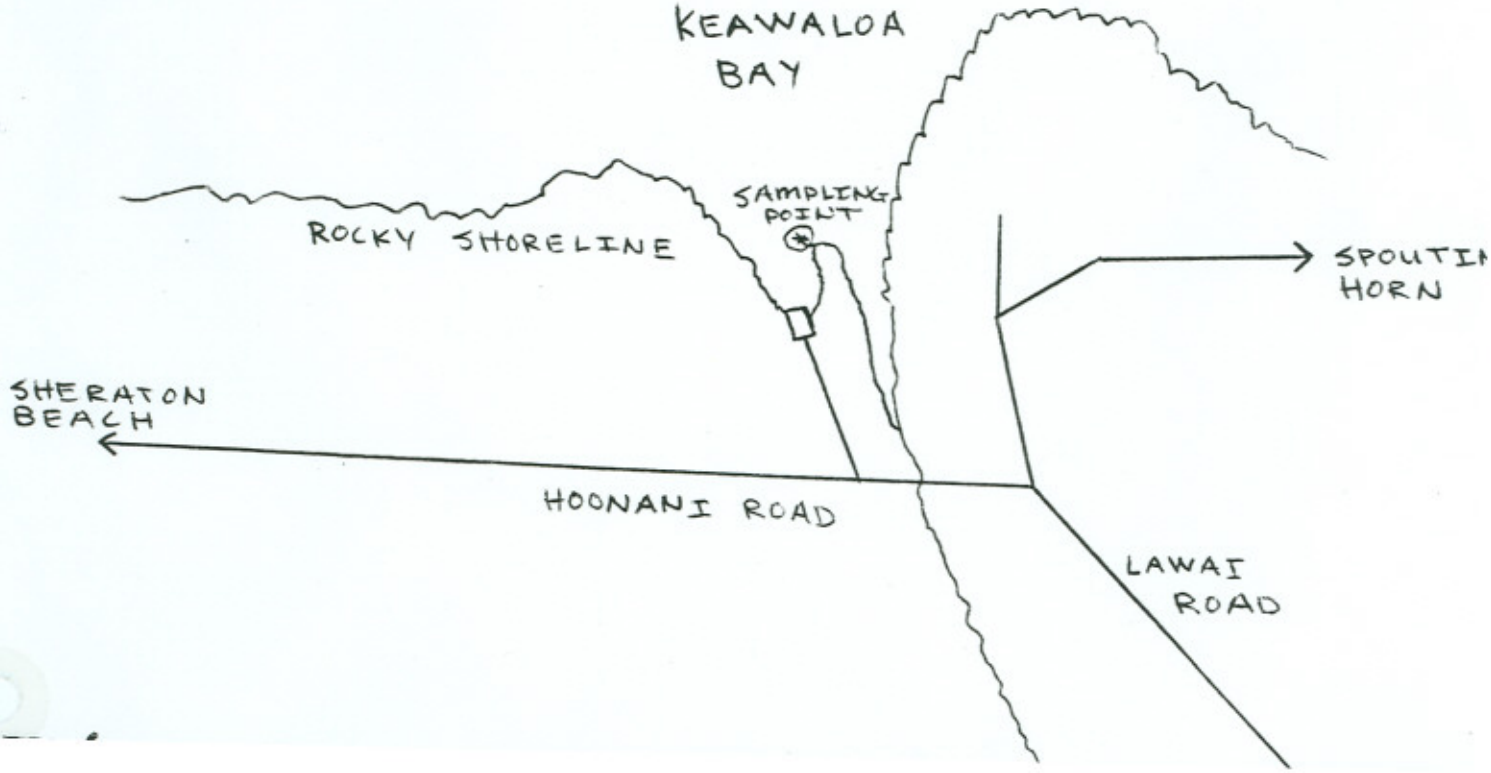
KOLOA LANDING (837)