CLEAN WATER BRANCH
SAMPLING STATION INFORMATION

STORET NO.: 000839

LOCATION: END OF WEKE RD.(HANALEI ESTUARY)

LATITUDE: 22° 12' 49.013"

LONGITUDE: 159° 29' 45.206"

DATE: MARCH 24, 1997

NOTES: STATION LOCATED NORTH END OF WEKE RD. AT HANALEI RIVER SAMPLE PT. LOCATED AT END OF ROADWAY, APPROX 250 YDS UPSTREAM FROM MOUTH OF RIVER.

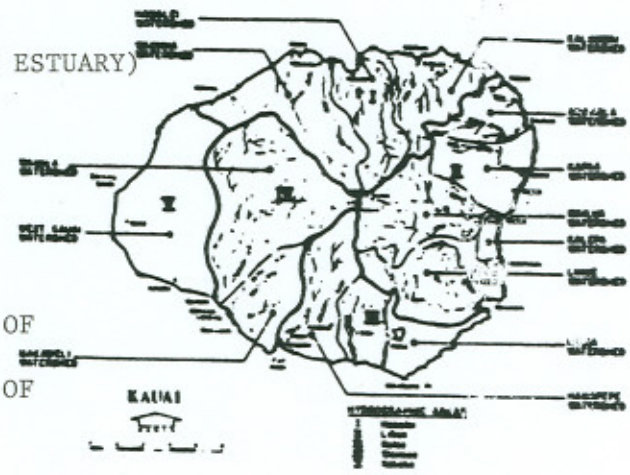

KAUA

839

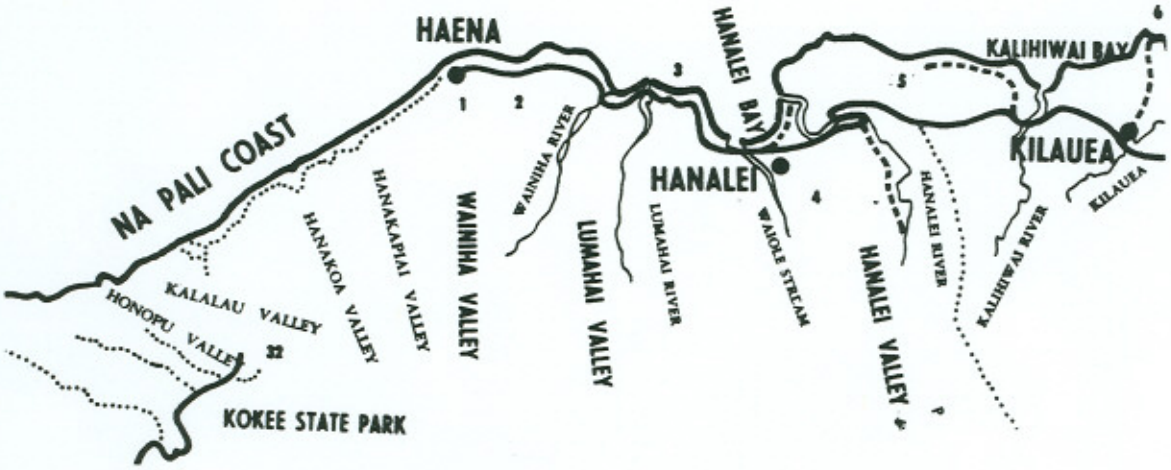
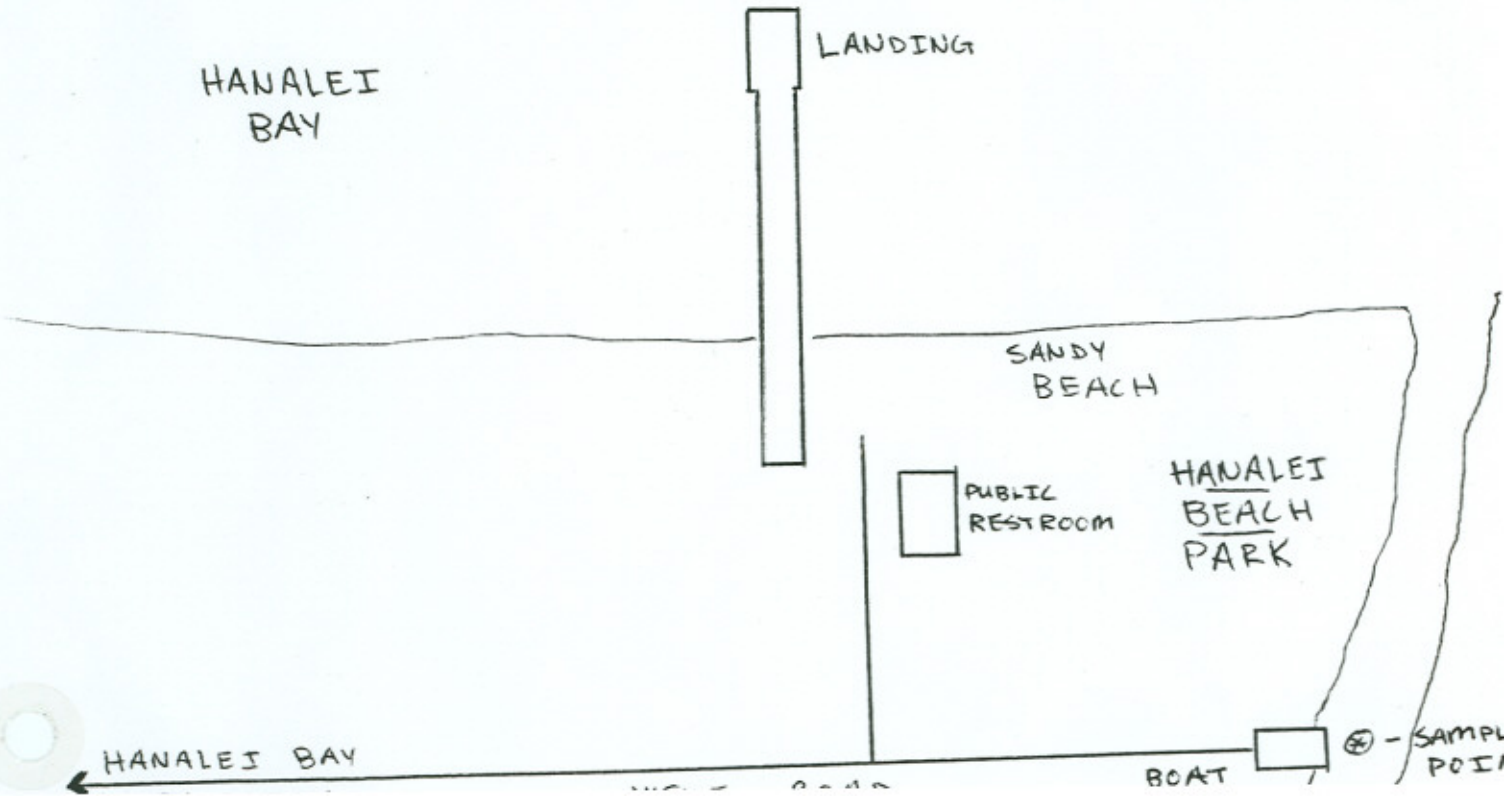
END OF WEKE RD. (839) (HANALEI ESTUARY)