# CLEAN WATER BRANCH
## SAMPLING STATION INFORMATION

STORET NO.: 000655

LOCATION: KAA SHORELINE

LATITUDE: 20° 53' 56.289"

LONGITUDE: 156° 26' 48.869"

DATE: MAY 15, 1996

NOTES: STATION LOCATED AT EASTERN END OF DIRT PARKING LOT. SAMPLE PT. LOCATED ALONG SHORELINE 30 YDS. EAST OF STORM DRAIN MOUTH.

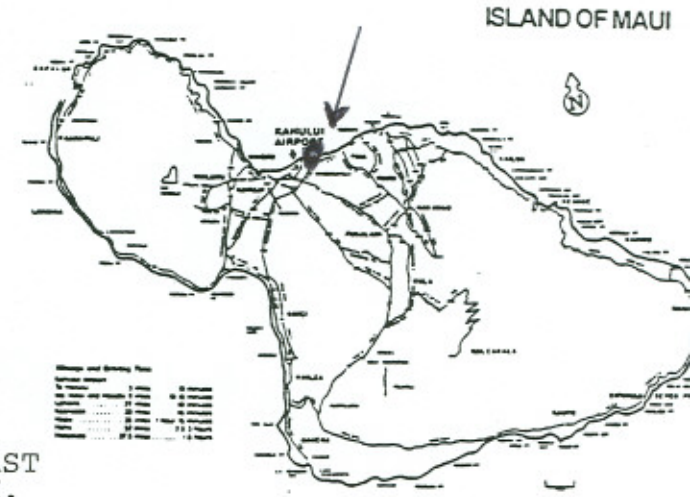


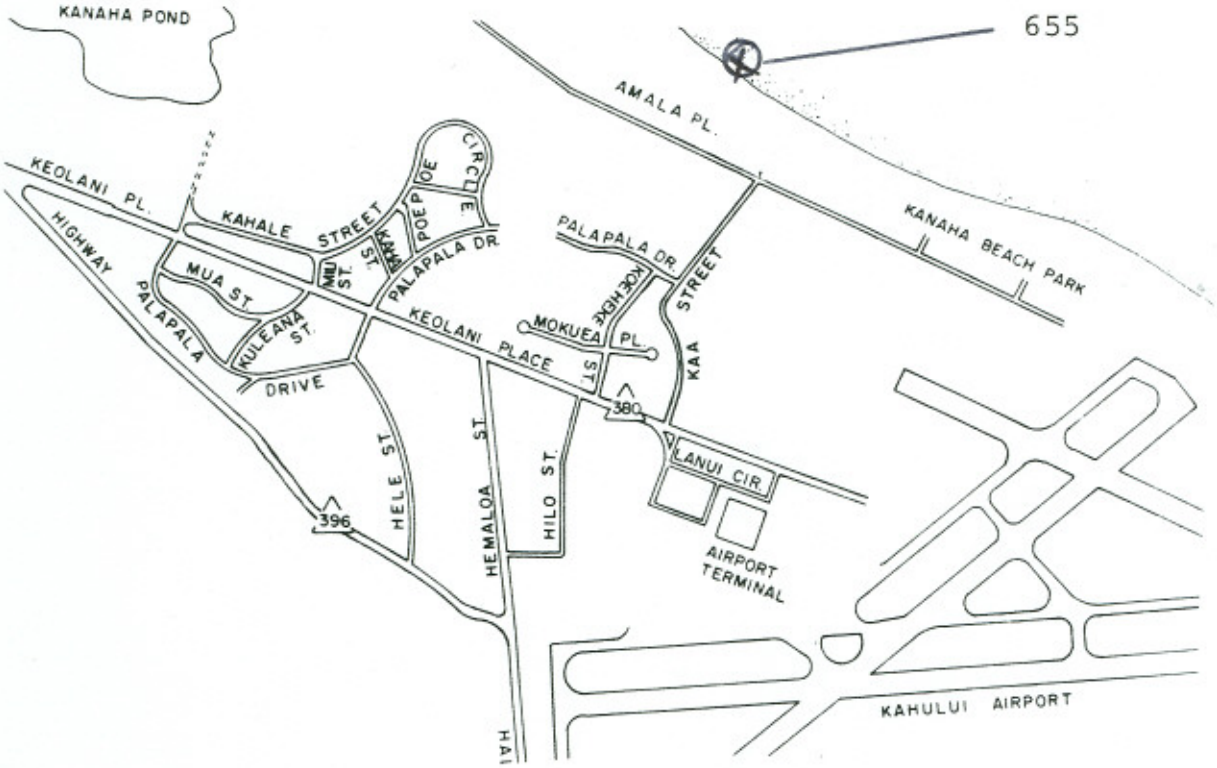

KAA SHORELINE 655

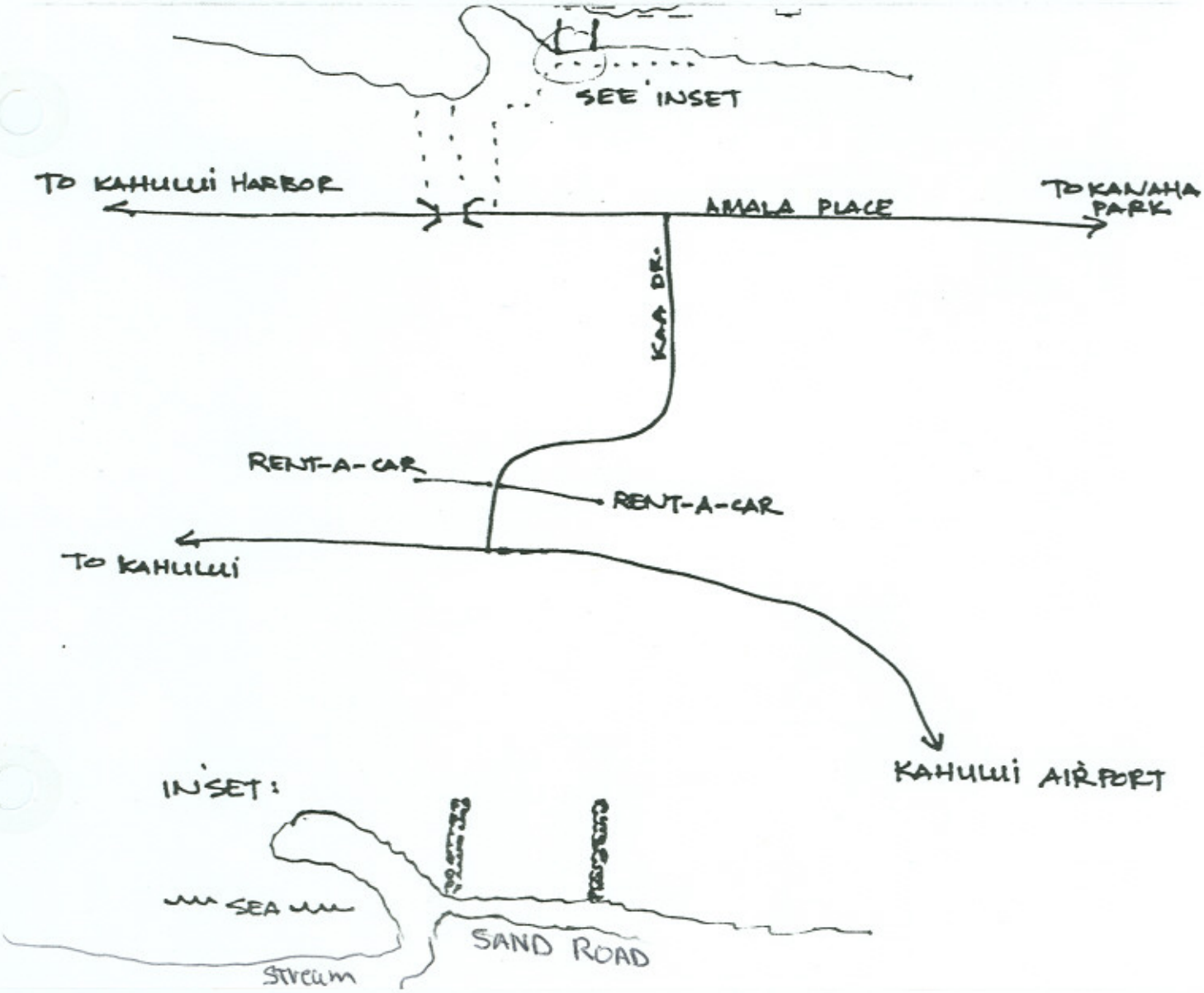

KAA SHORELINE 655