CLEAN WATER BRANCH
SAMPLING STATION INFORMATION

STORET NO.: 000662

LOCATION: MALA WHARF

LATITUDE: 20° 53' 08.056"

LONGITUDE: 156° 41' 09.351"

DATE: MAY 16, 1996

NOTES: SAMPLE POINT LOCATED AT END OF STONE WALL ADJACENT TO PIER AND BOAT LAUNCH.

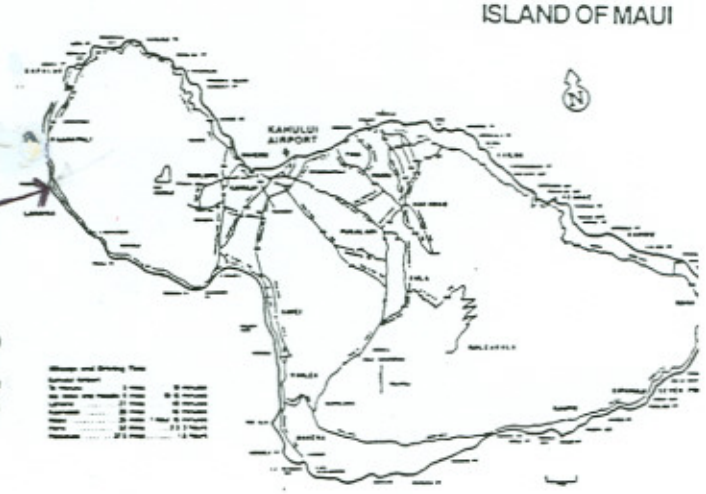

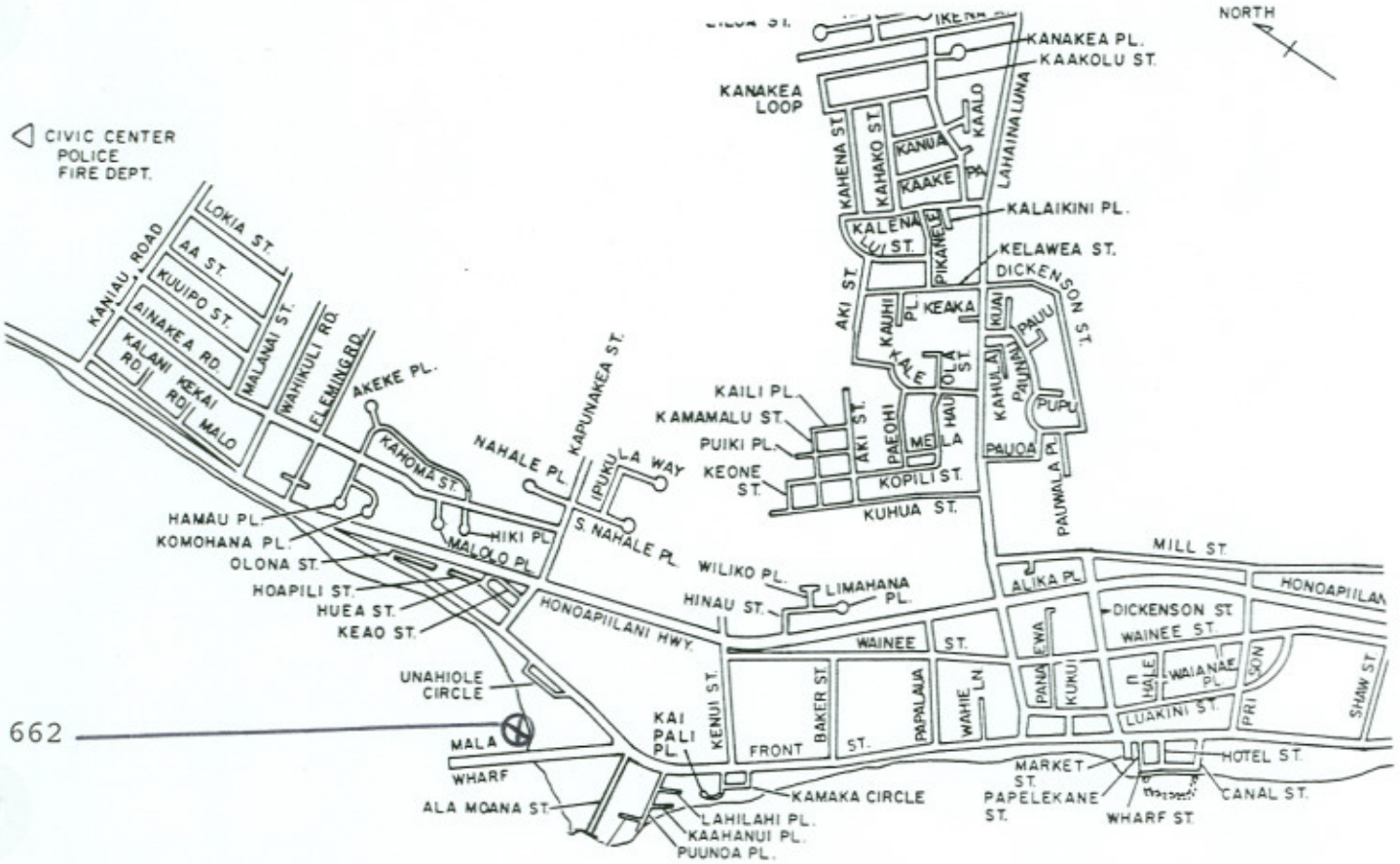
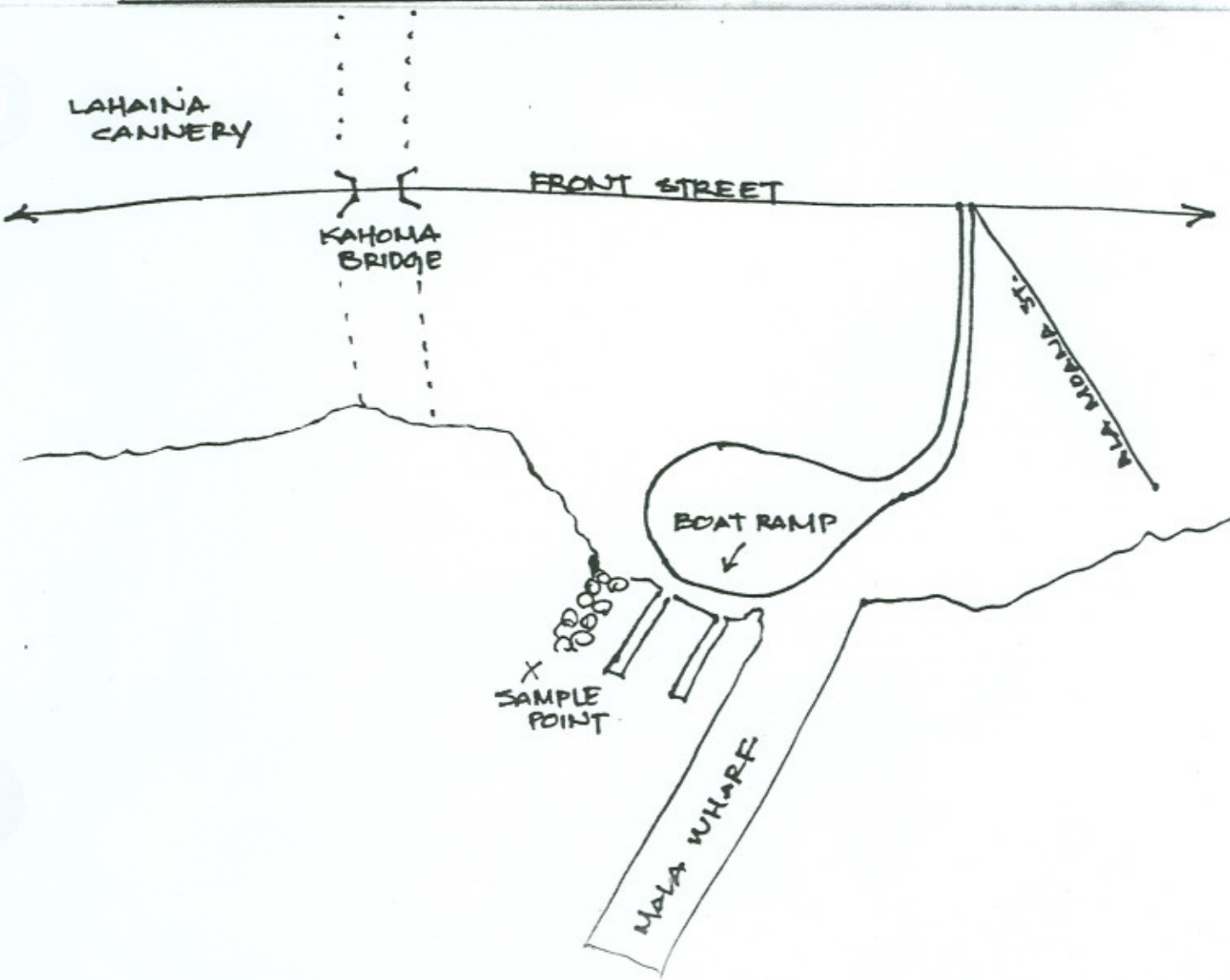
MALA WHARF 662