CLEAN WATER BRANCH
SAMPLING STATION INFORMATION

STORET NO.: 000669

LOCATION: WAILUKU BREAKWATER

LATITUDE: 20° 53' 53.780"

LONGITUDE: 156° 28' 45.649"

DATE: MAY 15, 1996

NOTES: STATION LOCATED ON PENINSULA OPPOSITE SIDE OF KAHULUI BOAT HARBOR. SAMPLE POINT LOCATED ON BREAKWALL APPROX. 30 YDS. FROM SHORE.

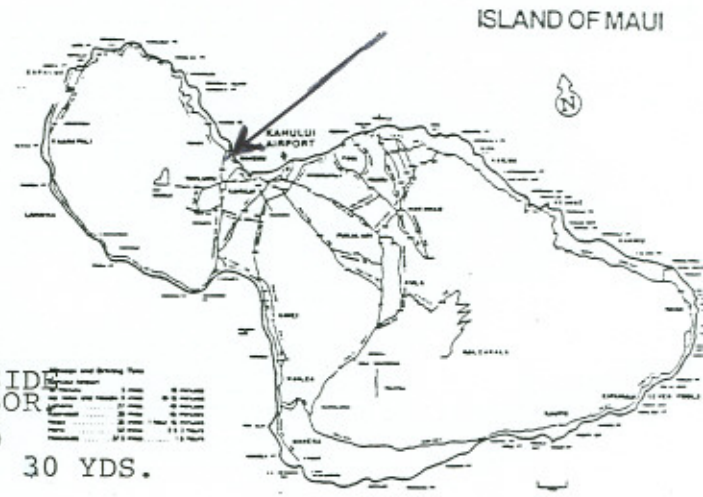

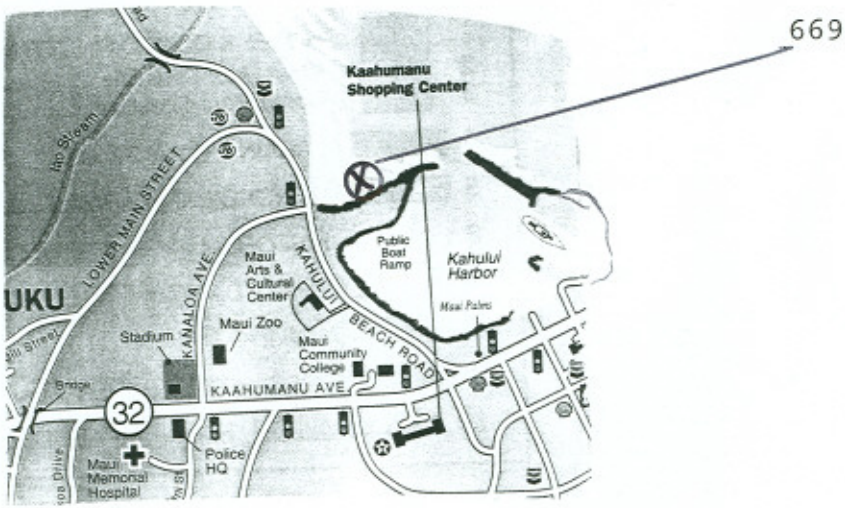
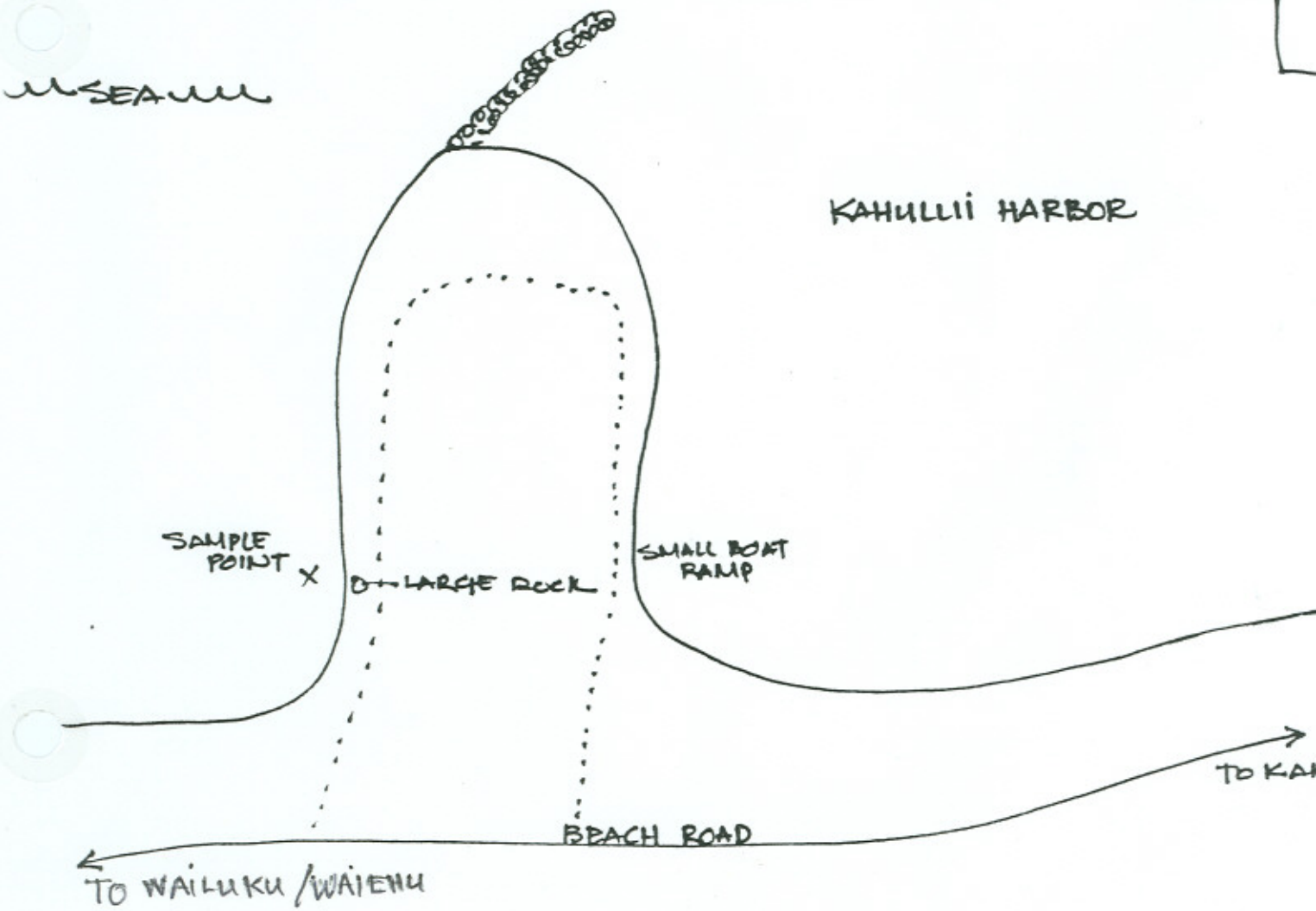
WAILUKU BREAKWATER 669