CLEAN WATER BRANCH
SAMPLING STATION INFORMATION

STORET NO.: 000670

LOCATION: MAUI SHERATON

LATITUDE:

LONGITUDE:

DATE: JUNE 10, 1996

NOTES:

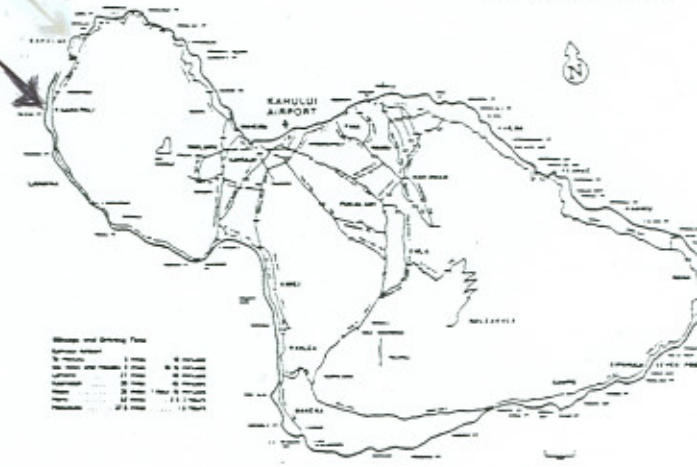

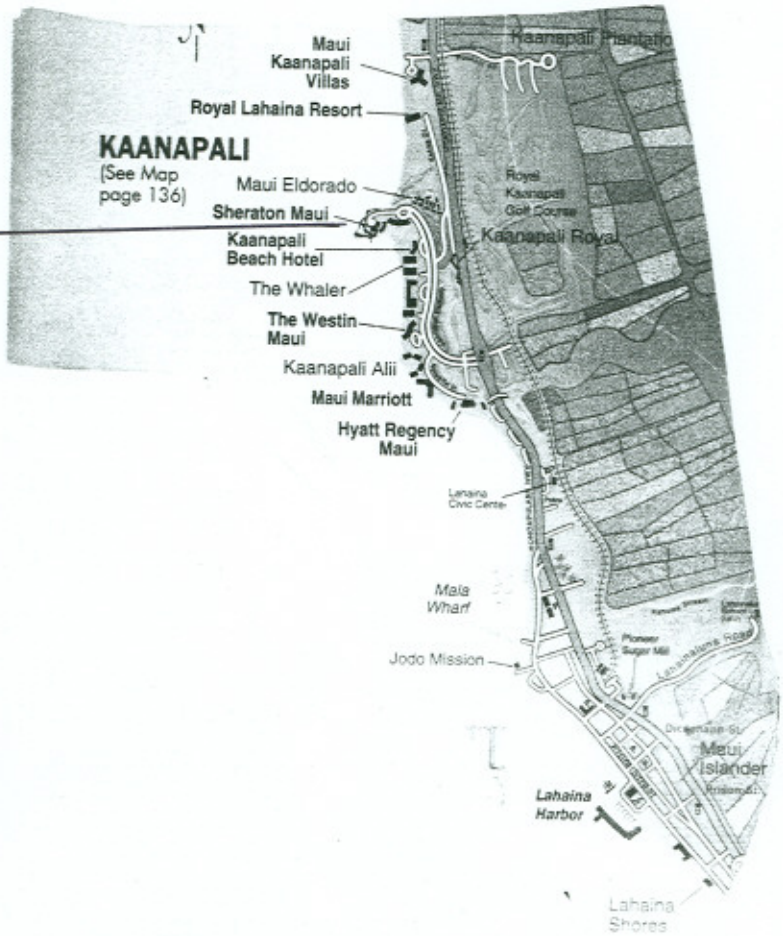

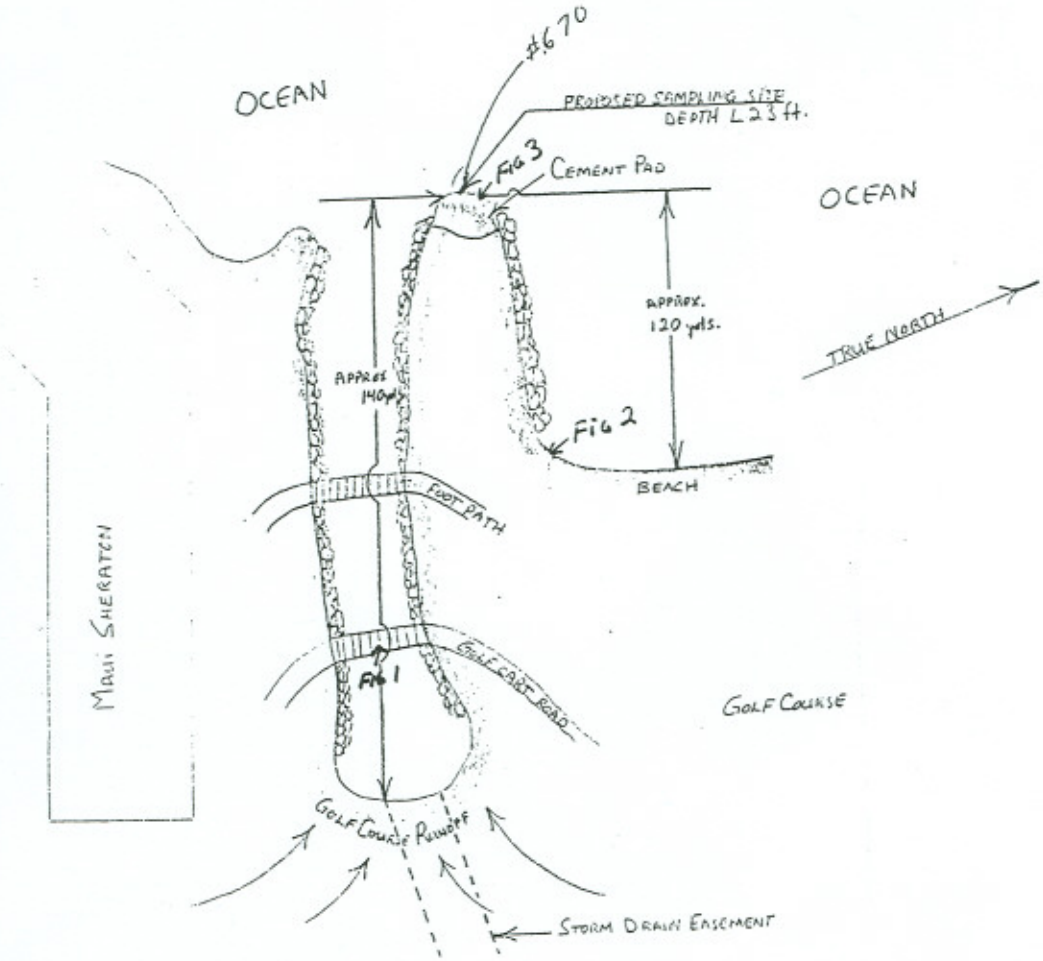
#670
OCEAN
PROPOSED SAMPLING SITE
DEPTH 1.25 ft.
Fig 3
CEMENT PAD
OCEAN
APPROX.
120 yds.
TRUE NORTH
APPROX
140 yds
Fig 2
BEACH
FOOT PATH
MAUI SHERATON
GOLF CART ROAD
Fig 1
GOLF COURSE
GOLF COURSE RUNOFF
STORM DRAIN EASEMENT

'96 5 28

'96 5 28