CLEAN WATER BRANCH
SAMPLING STATION INFORMATION

STORET NO.: 000677

LOCATION: KANAHA BEACH PARK

LATITUDE: 20° 54' 12.151"

LONGITUDE: 156° 26' 08.636"

DATE: MAY 15, 1996

NOTES: SAMPLE POINT LOCATED AT EASTERN END OF PARK APPROX. 40 YDS. EAST OF LIFEGUARD STAND AND PAVILION.

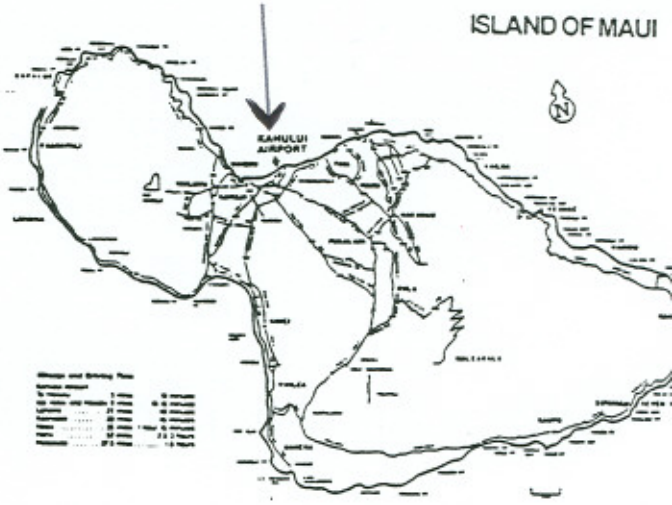

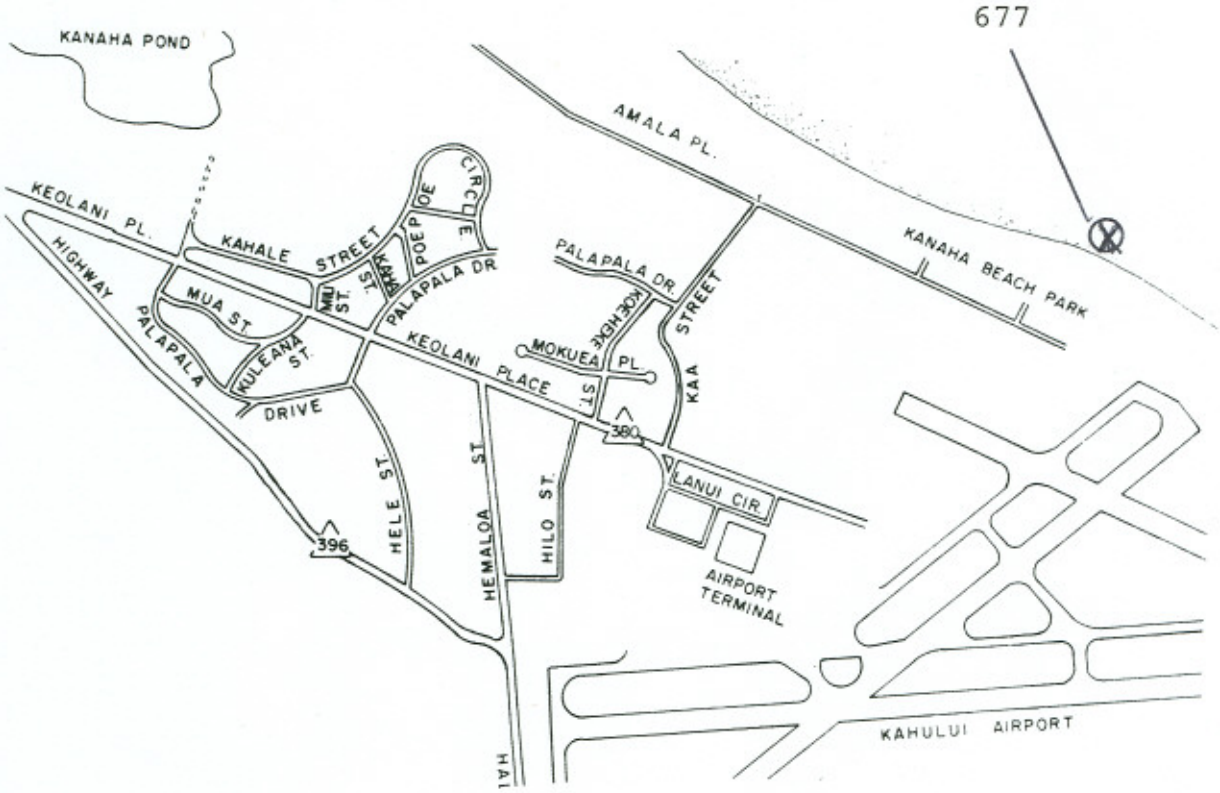

KANAHA BEACH PARK 677

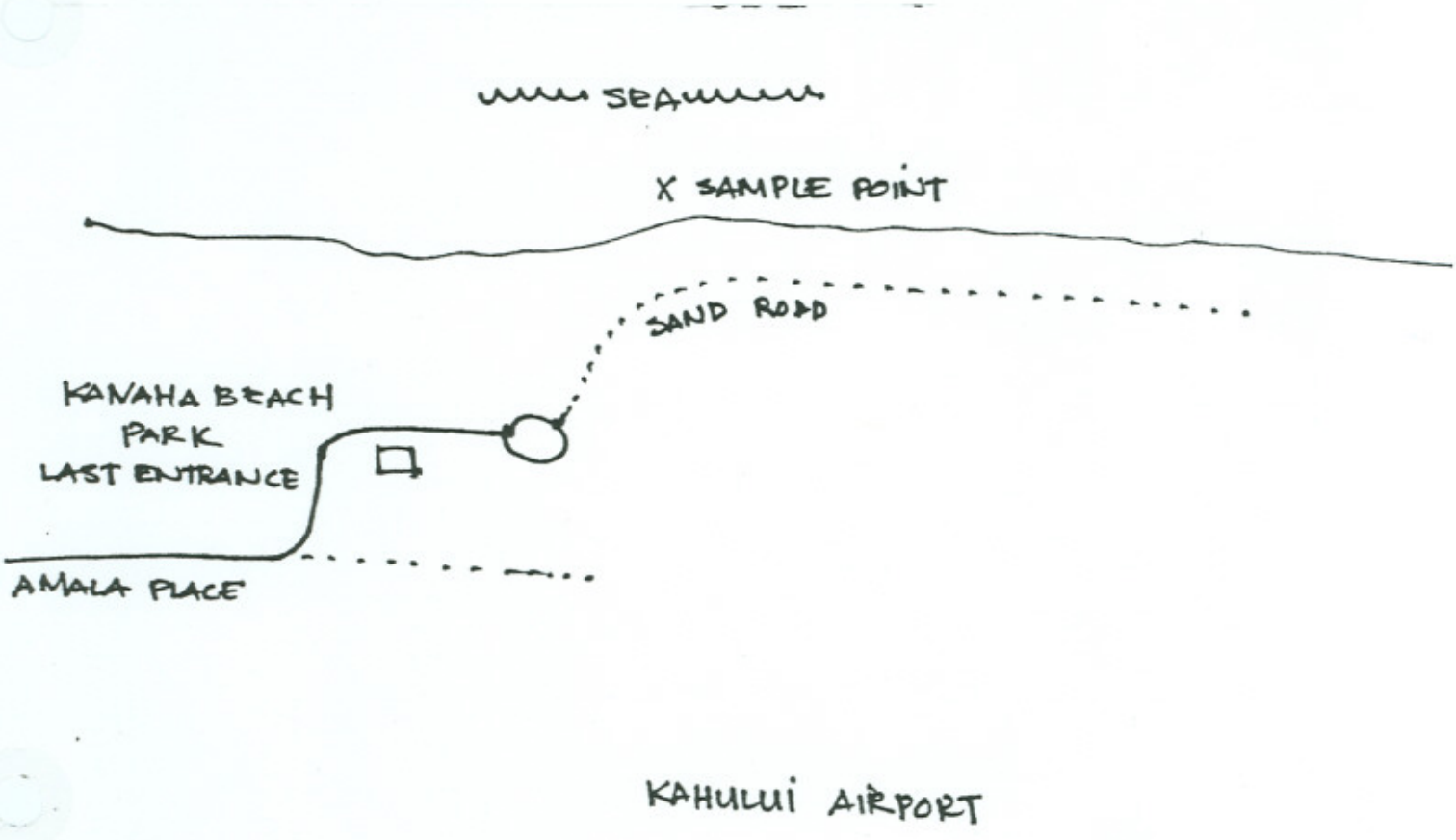

KANAHA BEACH

677