CLEAN WATER BRANCH
SAMPLING STATION INFORMATION

STORET NO.: 000680

LOCATION: KAHULUI BAY

762702.45

LATITUDE: 762702.45 20 53 24.9N

2313002.63

LONGITUDE: 2313002.63 156 28 17.854

DATE: JUNE 10,1996

NOTES: SAMPLING POINT IS LOCATED IN THE CENTER OF KAHULUI HARBOR.

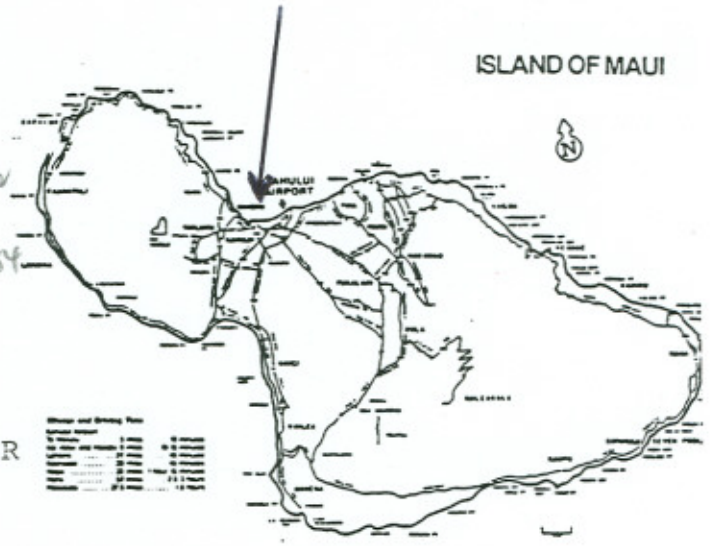

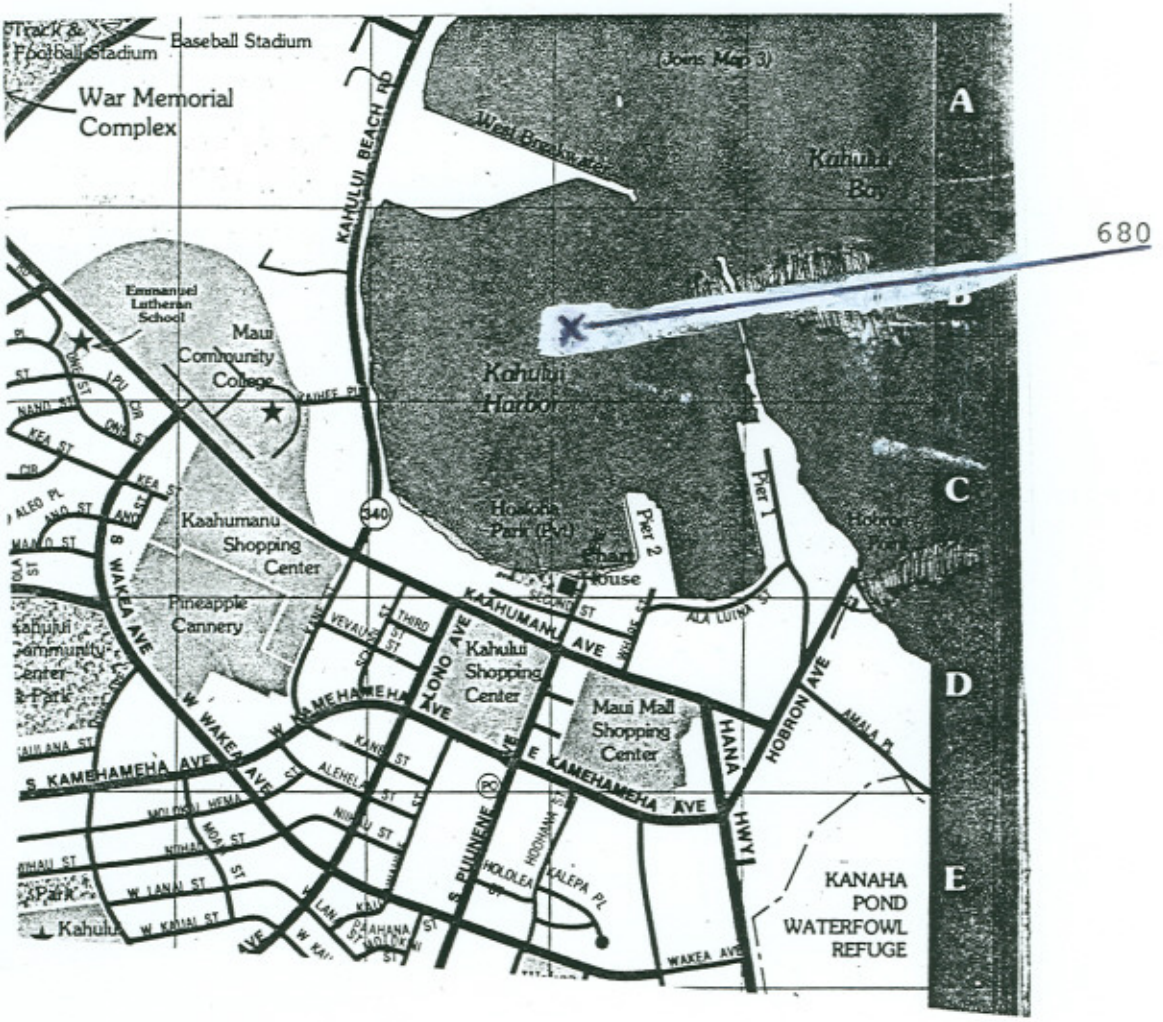
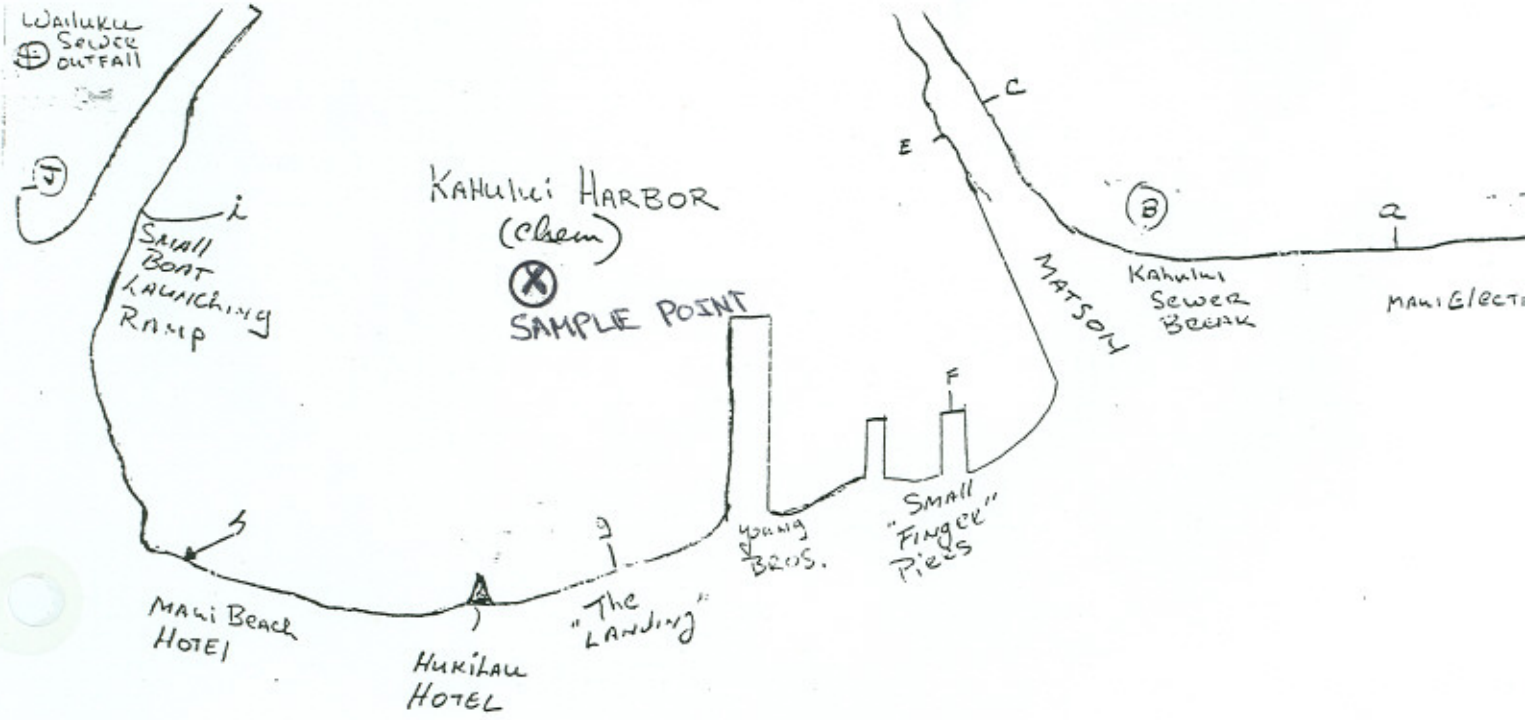
KAHULUI BAY (680)