CLEAN WATER BRANCH
SAMPLING STATION INFORMATION

STORET NO.: 000689

LOCATION: H.A. BALDWIN PARK

LATITUDE: 20° 54' 53.198"

LONGITUDE: 156° 23' 33.918"

DATE: MAY 15, 1996

NOTES: SAMPLE POINT LOCATED AT EAST END OF BEACH PARK FRONTING PAVILION AND APPROX. 40 YDS. EAST OF LIFEGUARD STAND.

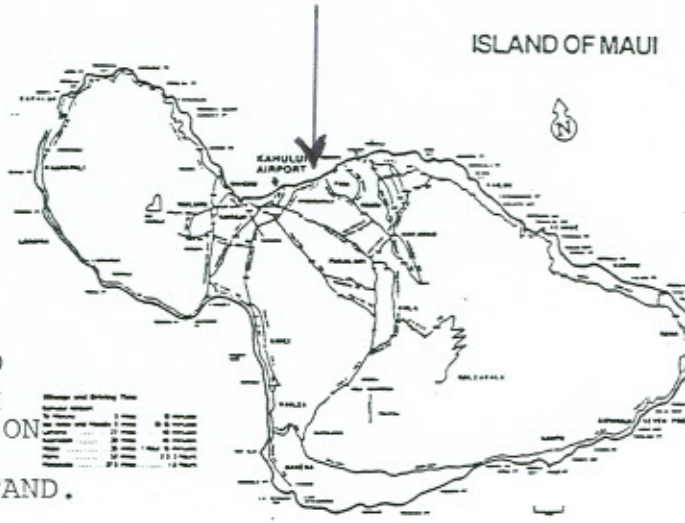

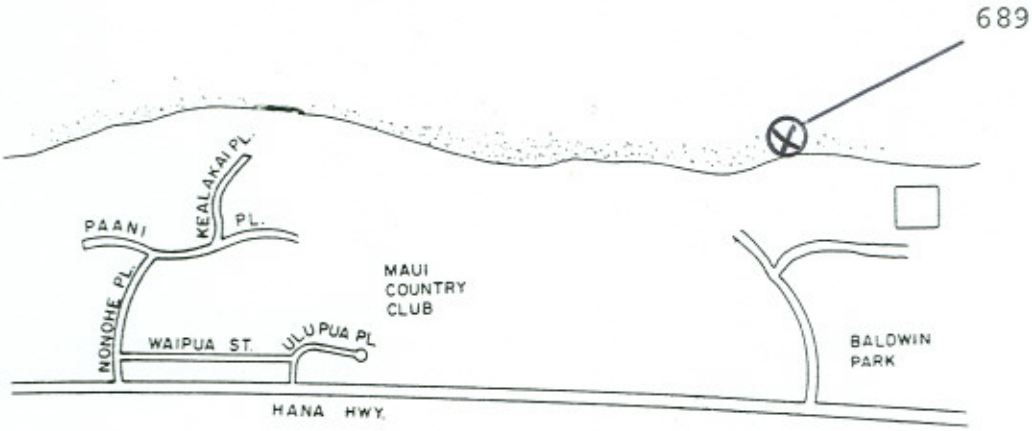

H.A. BALDWIN PARK 601

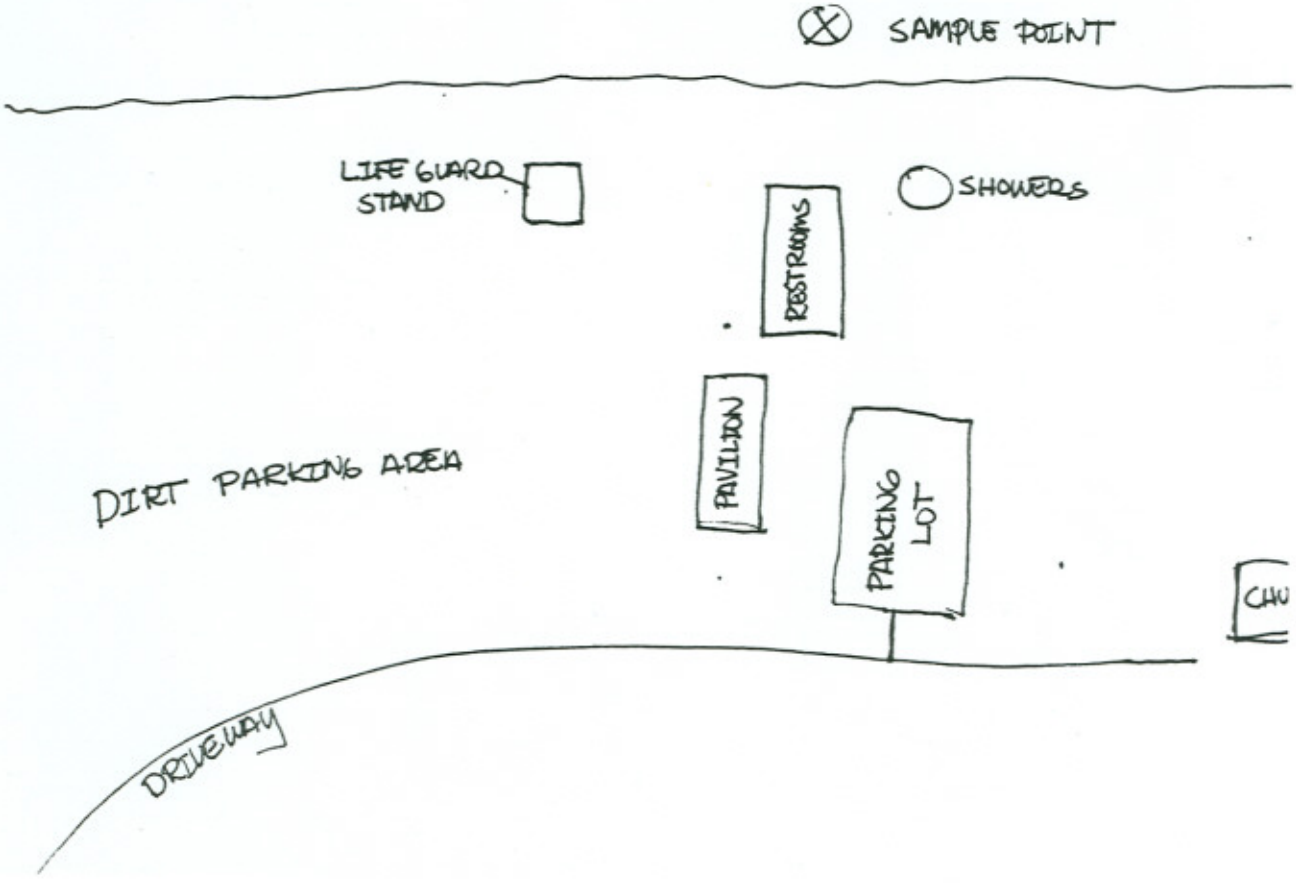

H.A BALDWIN PARK

689