# CLEAN WATER BRANCH
## SAMPLING STATION INFORMATION

STORET NO.: 000692

LOCATION: KAOPALA BEACH

LATITUDE: 20° 58' 55.488"

LONGITUDE: 156° 40' 24.202"

DATE: MAY 16, 1996

NOTES: SAMPLE STATION LOCATED ON LOWER HONOAPIILANI HWY.

RECIEVING WATER FOR STORM DRAIN SYSTEM FOR PROPOSED NAPILIHAU VILLAGES; POOR CIRCULATION AFTER RAINS, WATER REMAINS MUDDY FOR LONG PERIODS OF TIME.

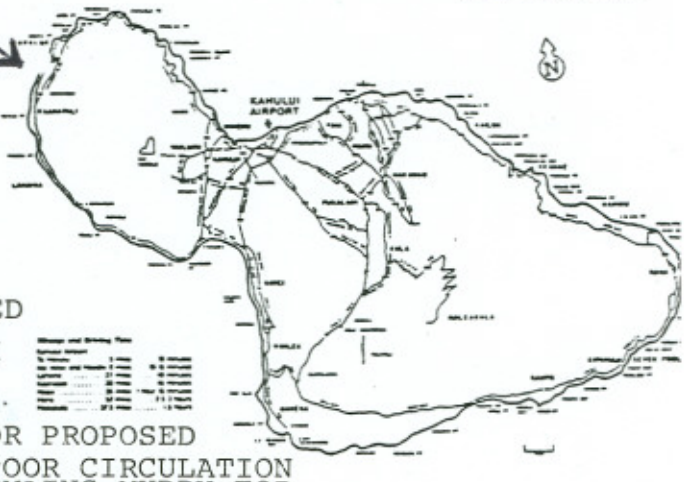


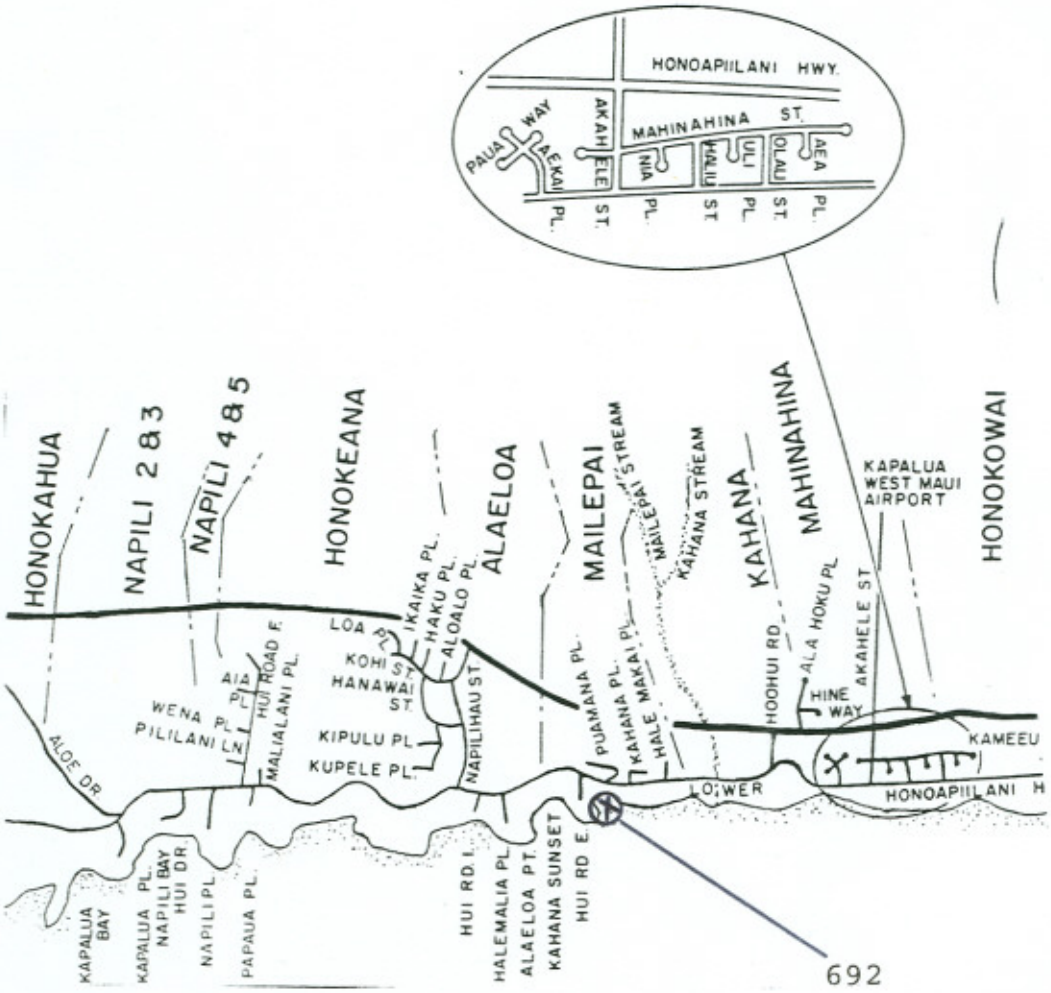

KAOPALA BAY 612

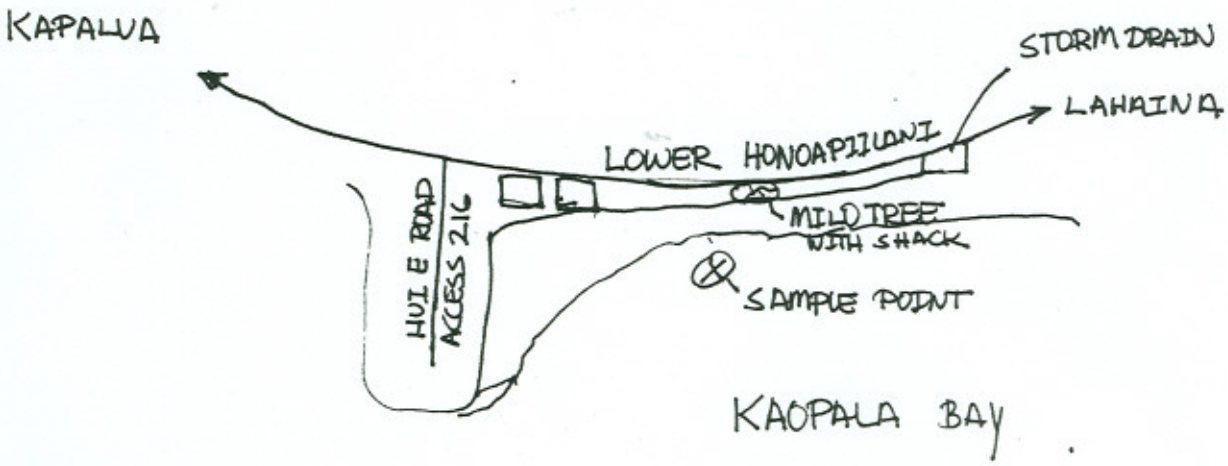

KAOPALA BEACH 692