CLEAN WATER BRANCH
SAMPLING STATION INFORMATION

STORET NO.: 000696

LOCATION: PU'UNOA BEACH

LATITUDE: 20° 52' 59.1"

LONGITUDE: 156° 41' 15.9"

DATE: MAY 8, 1996

NOTES: RECREATIONAL USE

SAMPLE SOINT IN

LINE W/BEACH ACCESS

SIGN

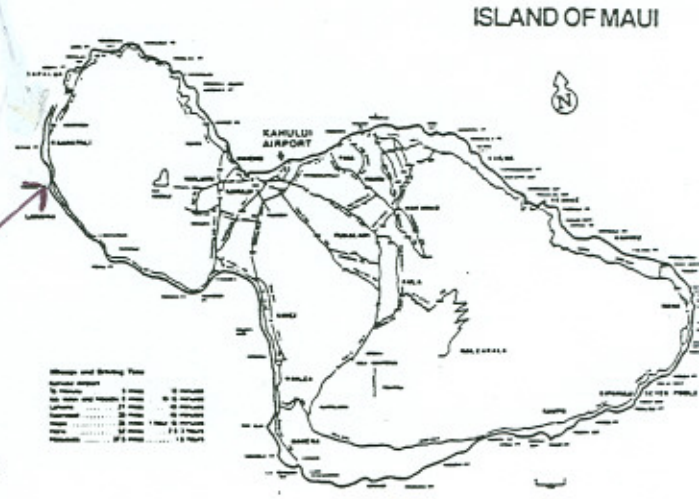

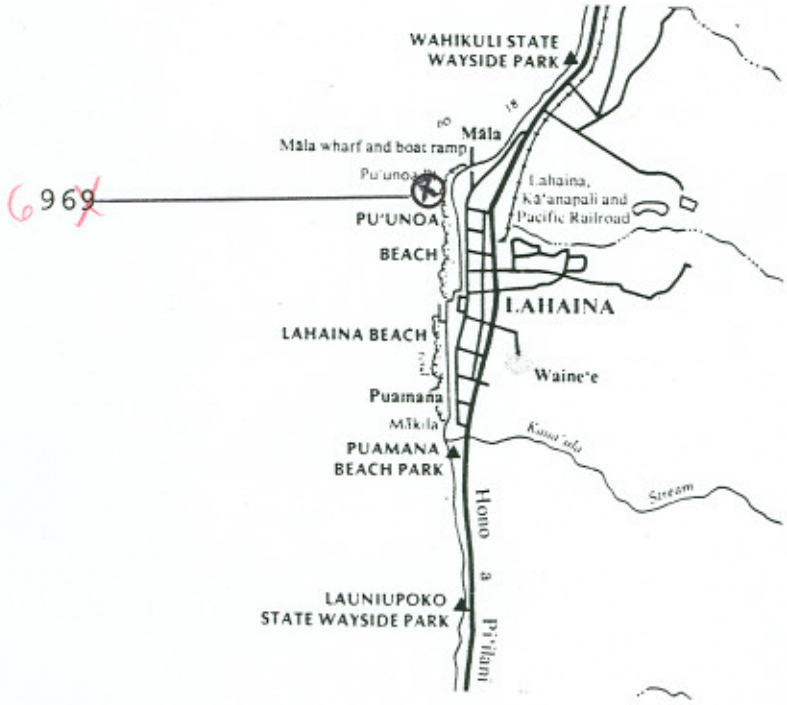

PUUNOA BEACH 696

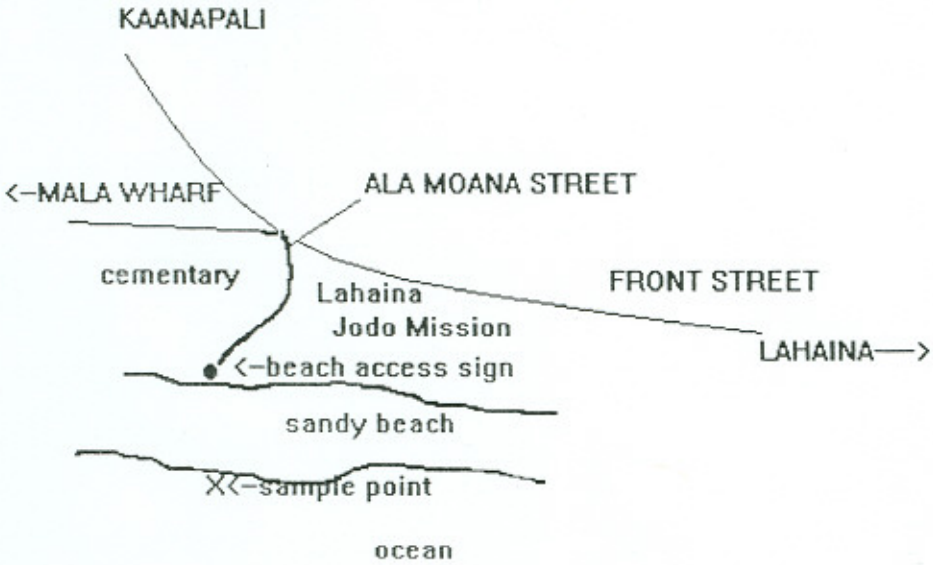

PUULNOA BEACH 696