'05 FEB 25 P1:00

Post-it® Fax Note 7671	Date 2/25/5 # of pages ▶ 1
To DALE MIKAMI	From R. ASAKURA
Co./Dept.	Co.
Phone #	Phone #
Fax #	Fax #

BRANCH
NFORMATION

STORET NO.: 000699

LOCATION: KUAU BEACH

LATITUDE: 20° 55' 16.4"

LONGITUDE: 156° 22' 27.6"

DATE: MAY 8, 1996

NOTES: RECREATIONAL USE.
POLLUTION SOURCE-
ANY OVERFLOW FROM SPS3
(SAMPLE POINT FRONT
OF BEACH ACCESS SIGN)

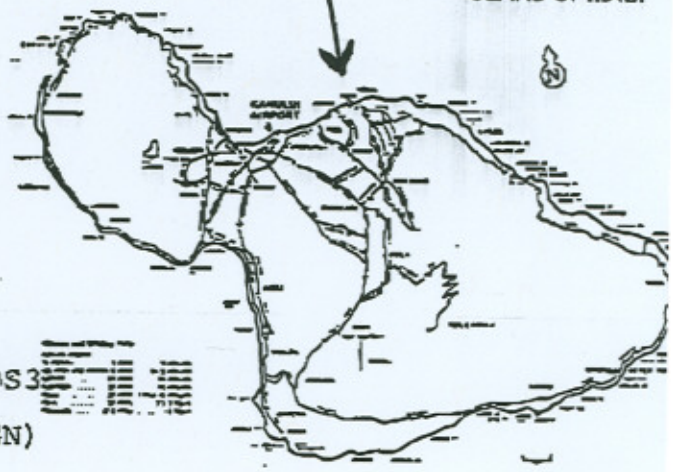

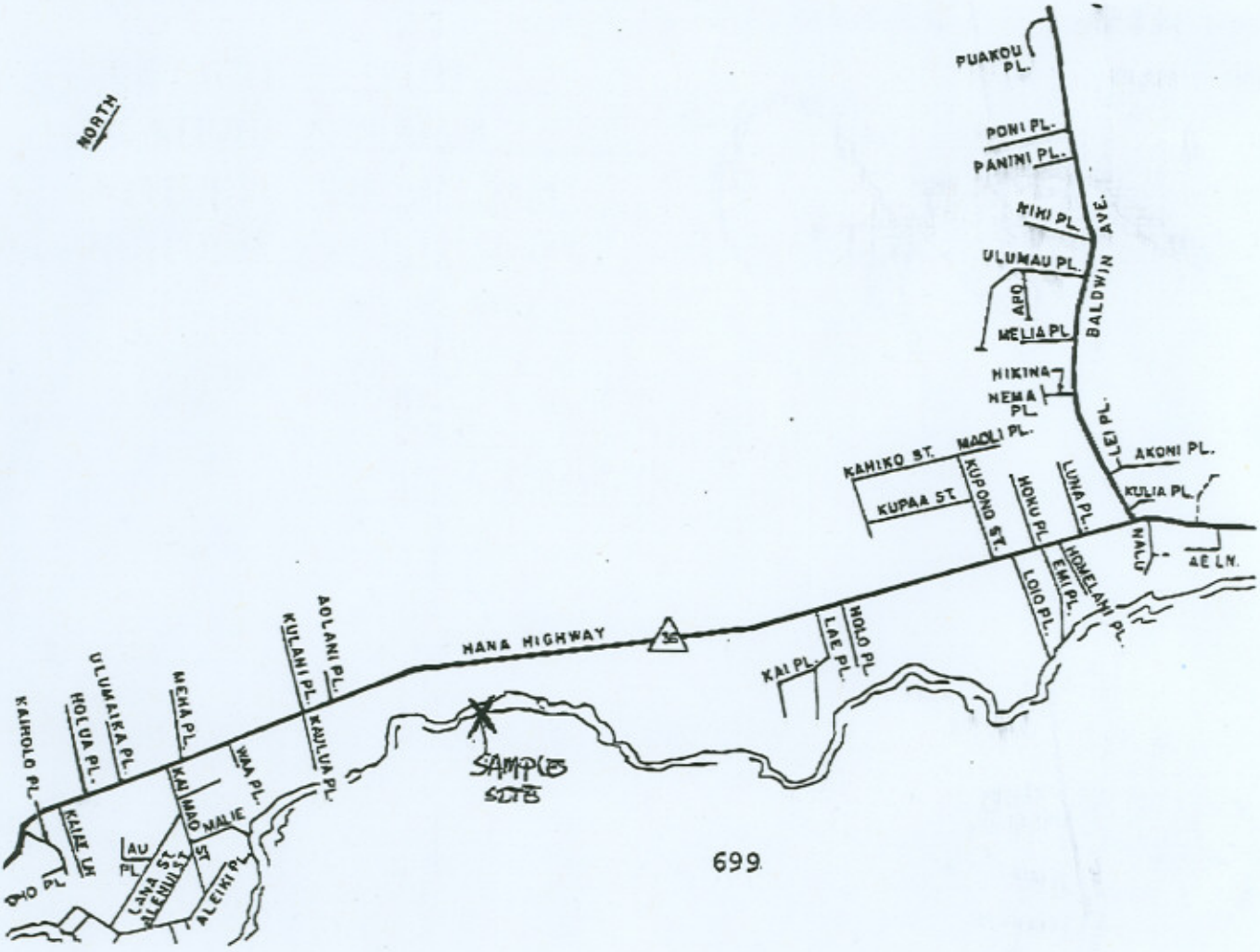

KUAU BEACH 699

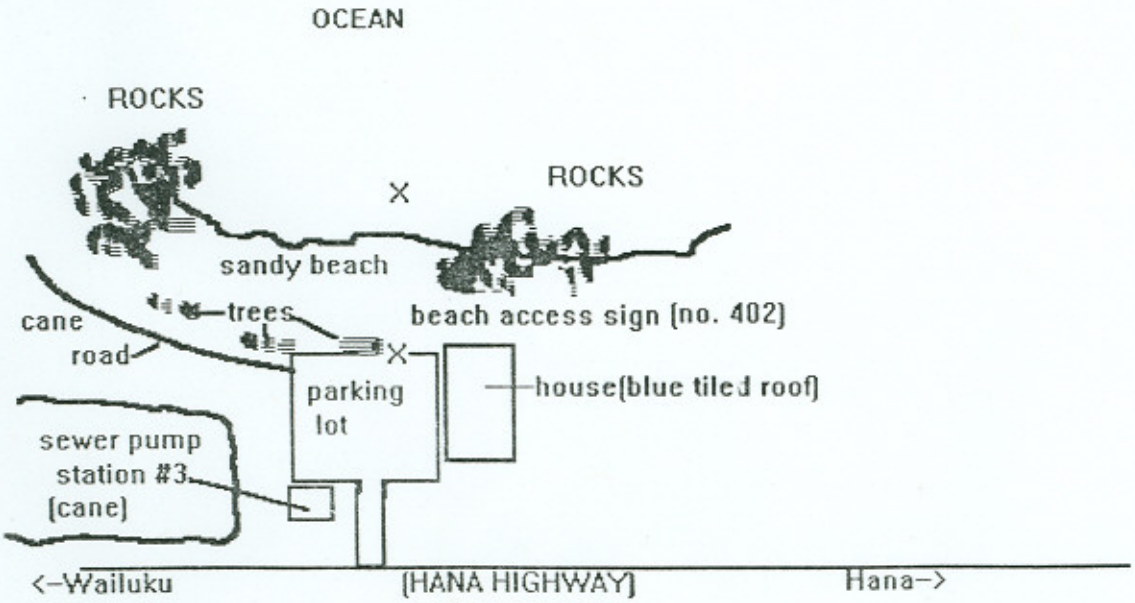

KUAU BEACH 699