CLEAN WATER BRANCH
SAMPLING STATION INFORMATION

STORET NO.: 000700

LOCATION: SPRECKELSVILLE BEACH

LATITUDE: 20° 54' 12.1"

LONGITUDE: 156° 24' 12.1"

DATE: MAY 8, 1996

NOTES: RECREATIONAL USE.
END OF KEALAKAI PL.
BEACH ACCESS NO.303)
SAMPLE POINT APPROXIMATELY
10 m EAST OF ROCKY SHORELINE
SHORELINE FRONT OF PAVEMENT END.

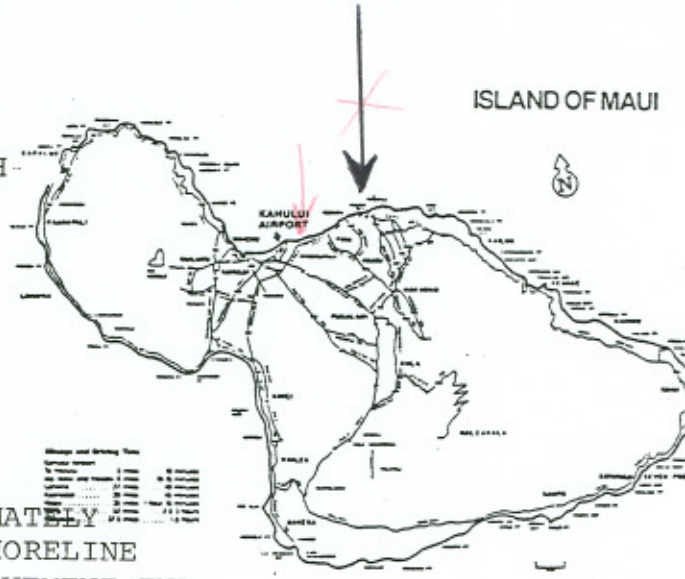

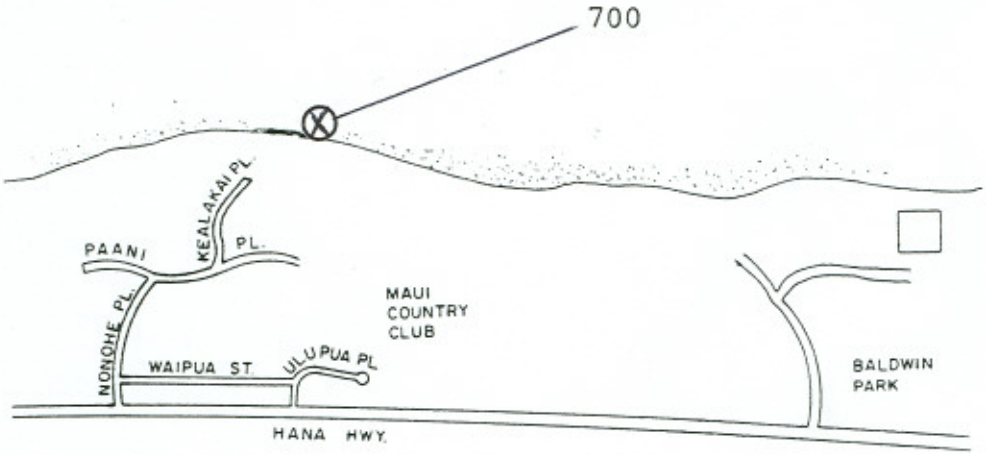

SPRECKELSVILLE BEACH 100

OCEAN
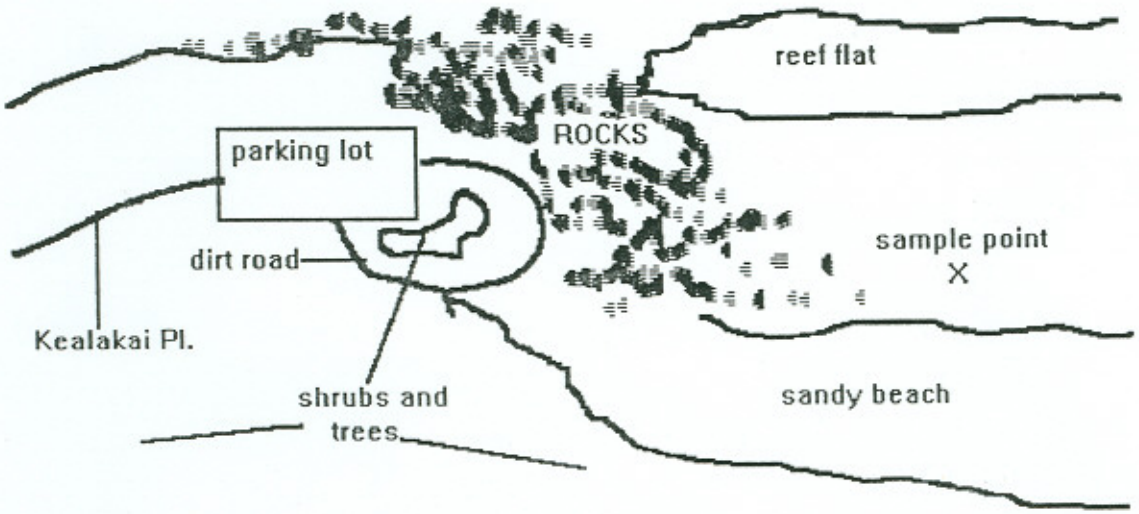
(east..to Hana->)