CLEAN WATER BRANCH
SAMPLING STATION INFORMATION

STORET NO.: 000702

LOCATION: MAI PONIA OE IAU

LATITUDE: 20° 46' 51.6"

LONGITUDE: 156° 27' 43.8"

DATE: MAY 8, 1996

NOTES: RECREATIONAL USE.

SAMPLE POINT IN FRONT OF SOUTHERN EDGE OF PARK LAWN AREA.

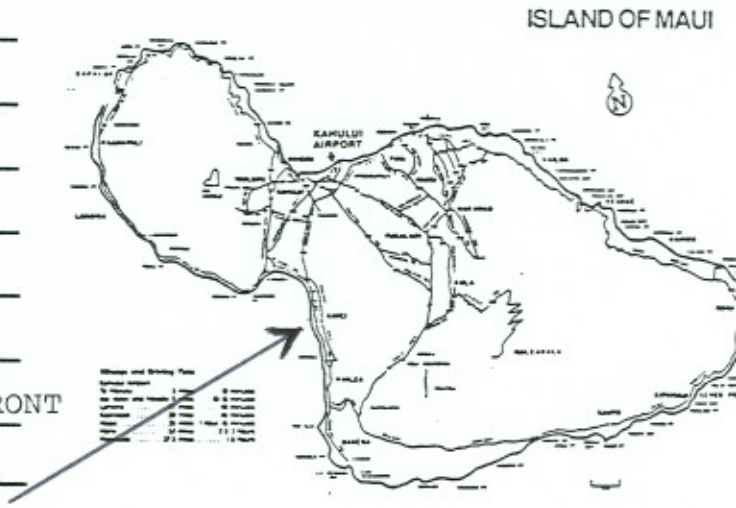

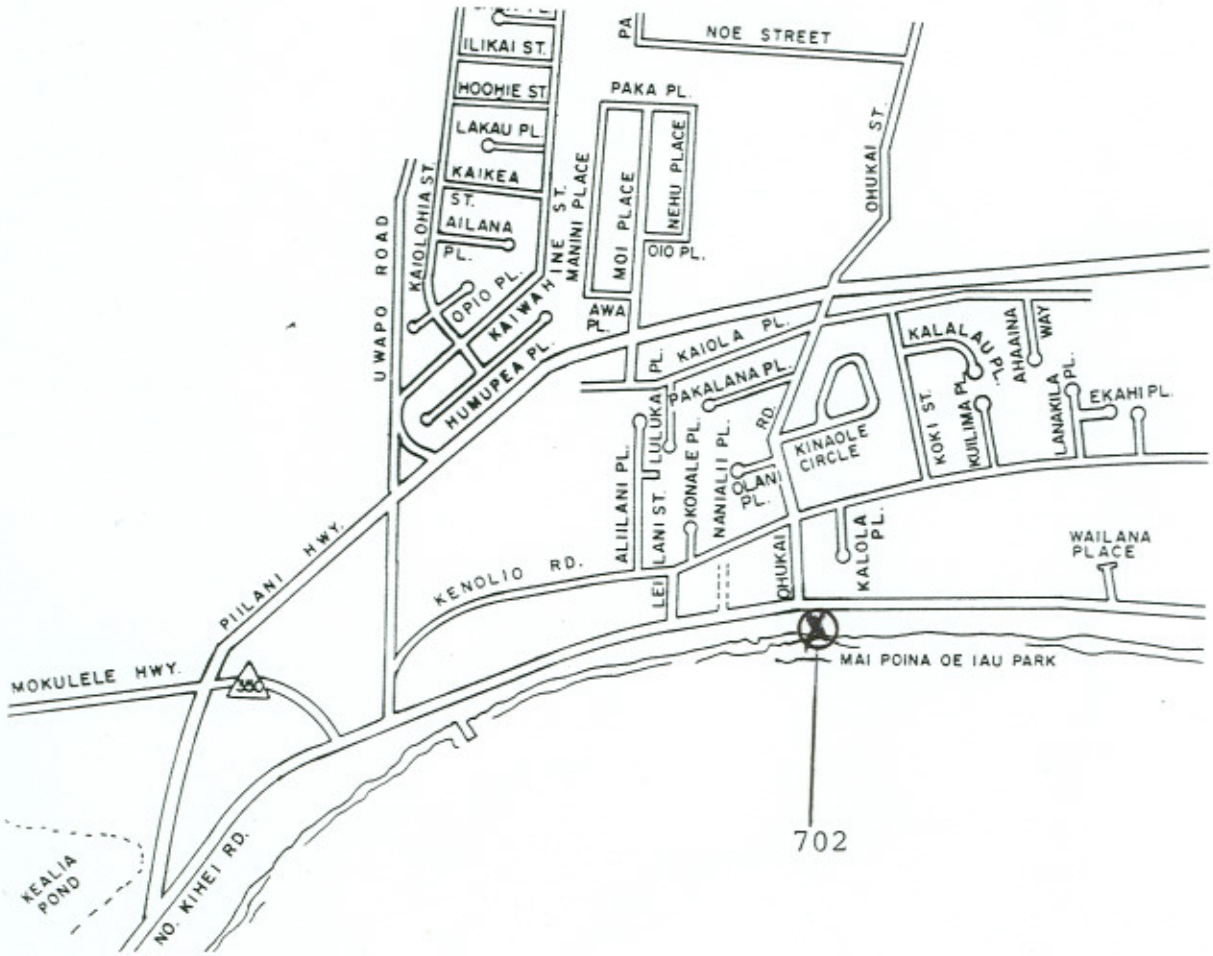

22 4 '96

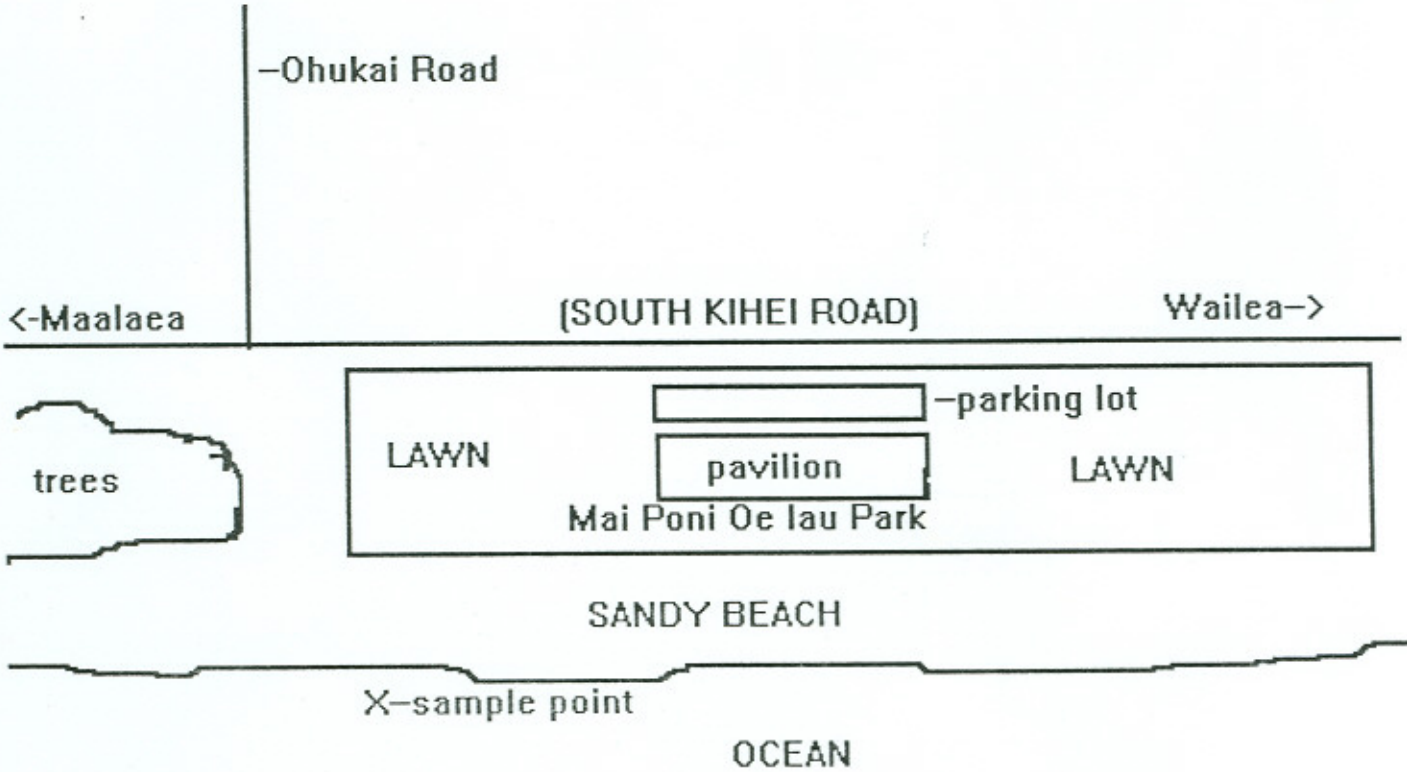
–Ohukai Road
<-Maalaea
(SOUTH KIHEI ROAD)
Wailea–>
–parking lot
trees
LAWN
pavilion
LAWN
Mai Poni Oe lau Park
SANDY BEACH
X–sample point
OCEAN

MAI PONIA OE IAU 702