CLEAN WATER BRANCH
SAMPLING STATION INFORMATION

STORET NO.: 000703

LOCATION: COVE PARK

LATITUDE: 20° 43' 39.1"

LONGITUDE: 156° 26' 59.6"

DATE: MAY 8, 1996

NOTES: RECREATIONAL USE.
SAMPLE POINT SOUTH
CORNER OF BOAT RAMP.

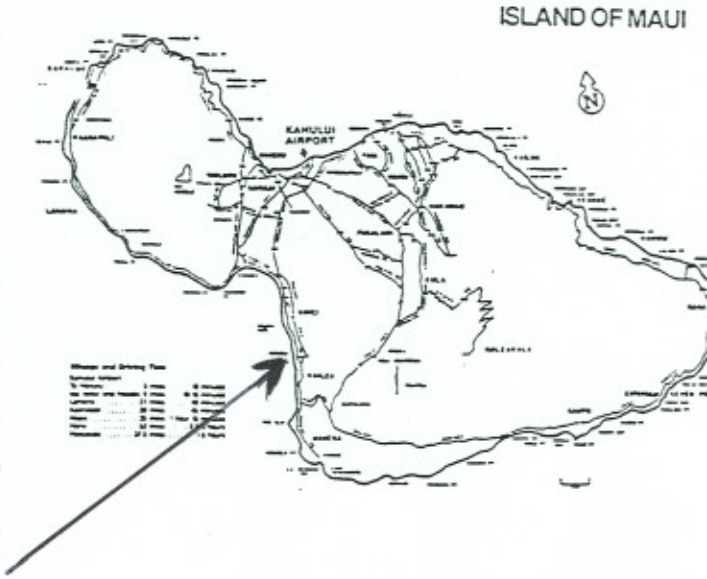

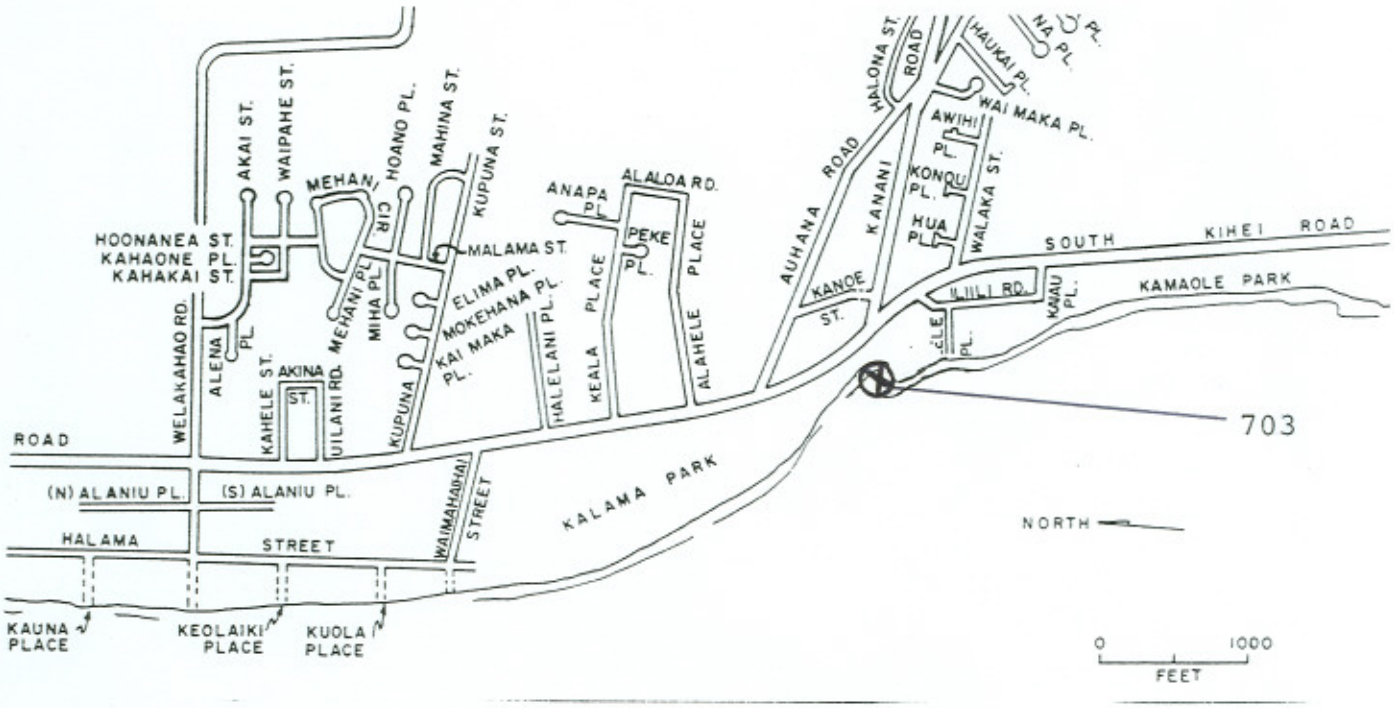

COVE PARK 103

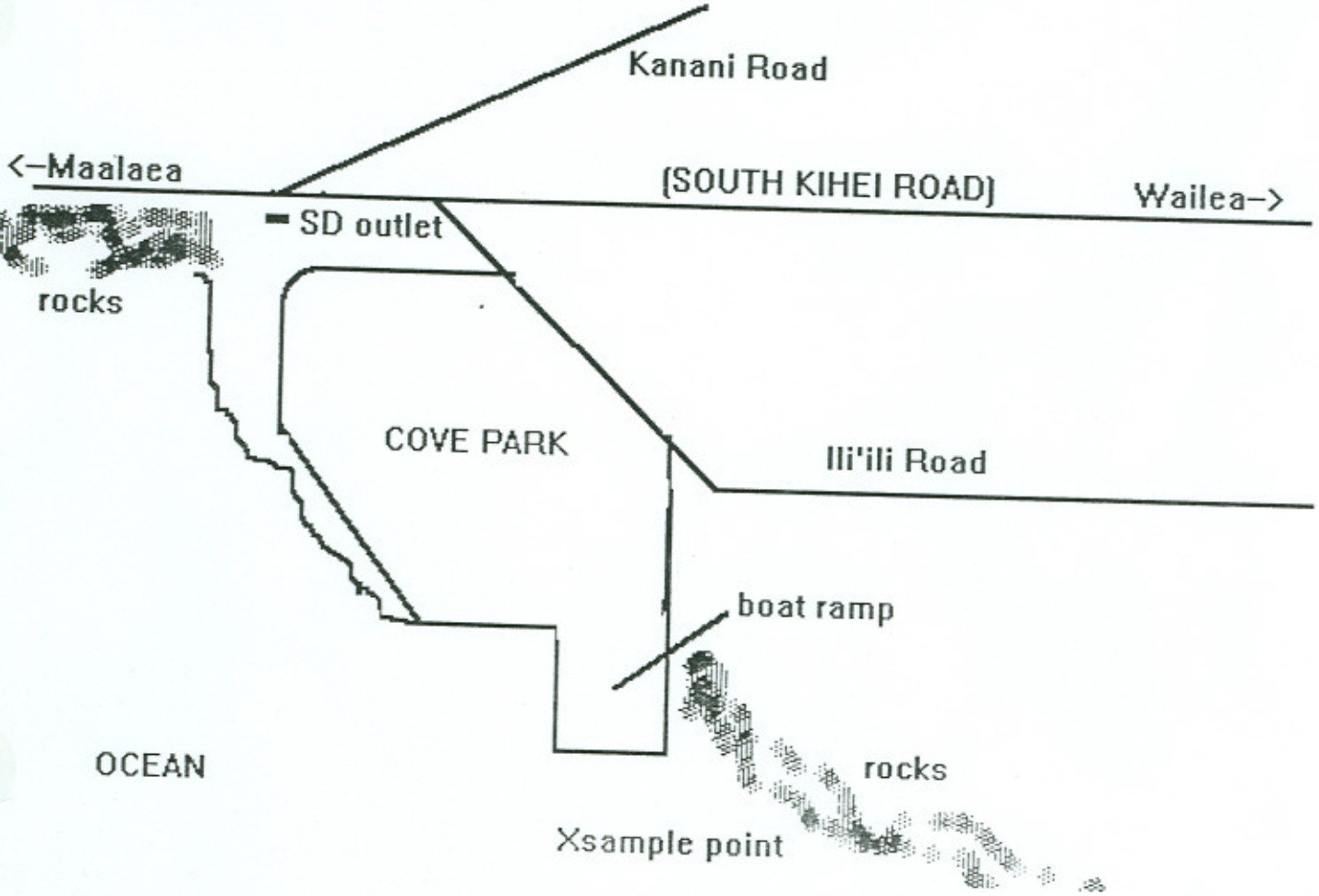

COVE PARK 703