CLEAN WATER BRANCH
SAMPLING STATION INFORMATION

STORET NO.: 000704

LOCATION: KEAWAKAPU (2)

LATITUDE: 20° 42' 7.5"

LONGITUDE: 156° 26' 45.8"

DATE: MAY 8, 1996

NOTES: RECREATIONAL USE.
SAMPLE POINT FRONT OF
STORM DRAIN.

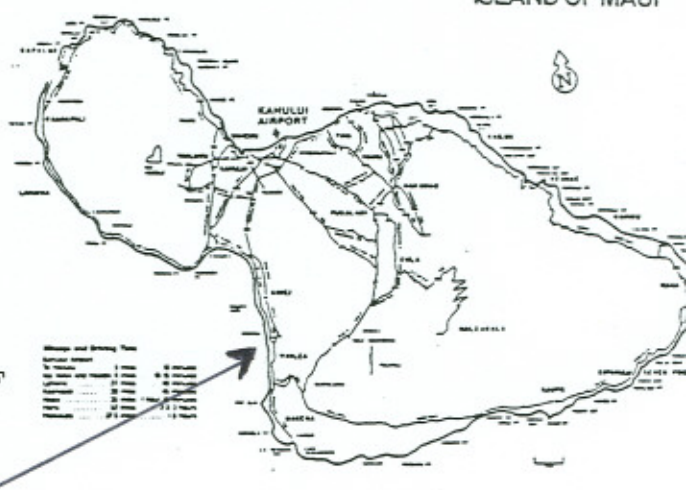

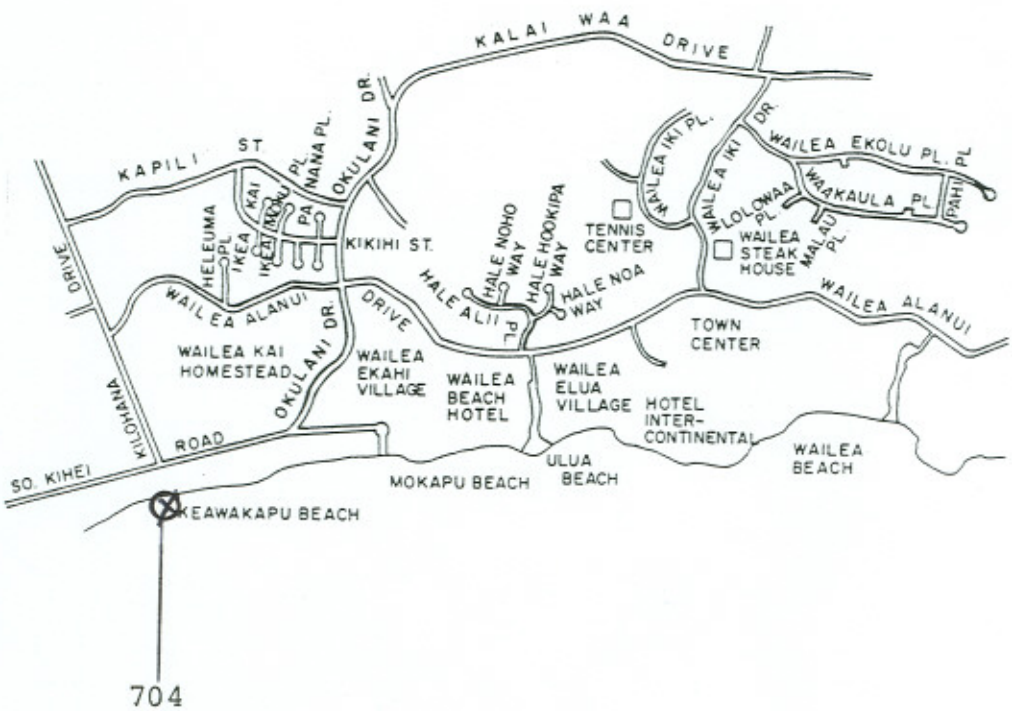

KEAWAKAPU (2) 704

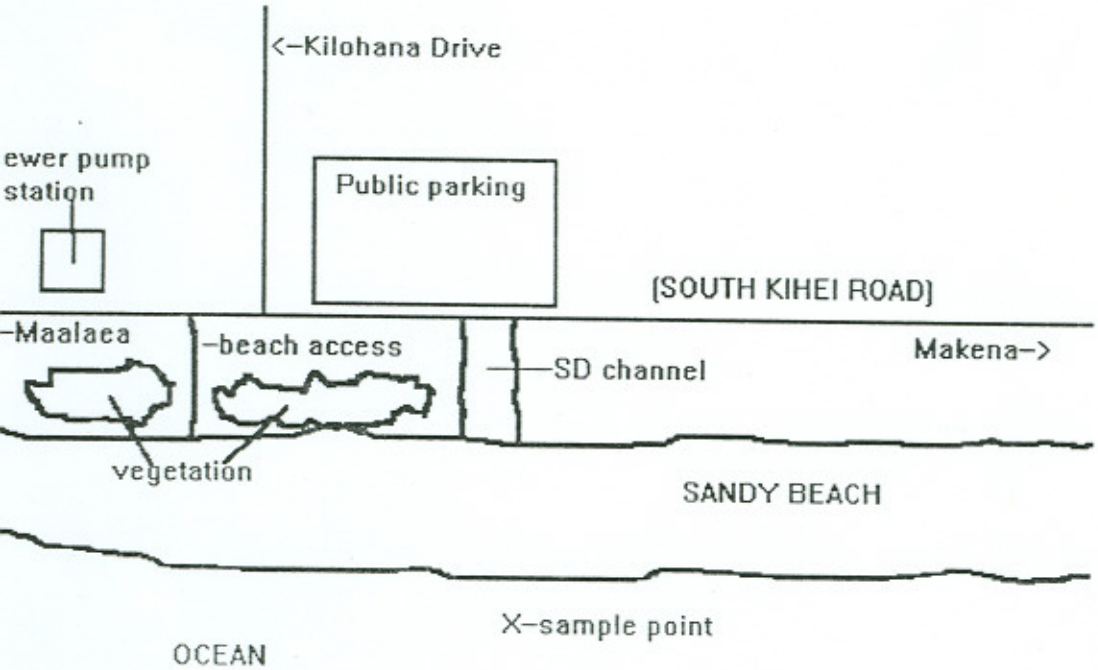

KEAWAKAPU (2) 704