Click on a Title or Icon

Appendix F

Bicycle Facility Maps

Kauai

Oahu

Molokai

Maui

Lanai

Big Island

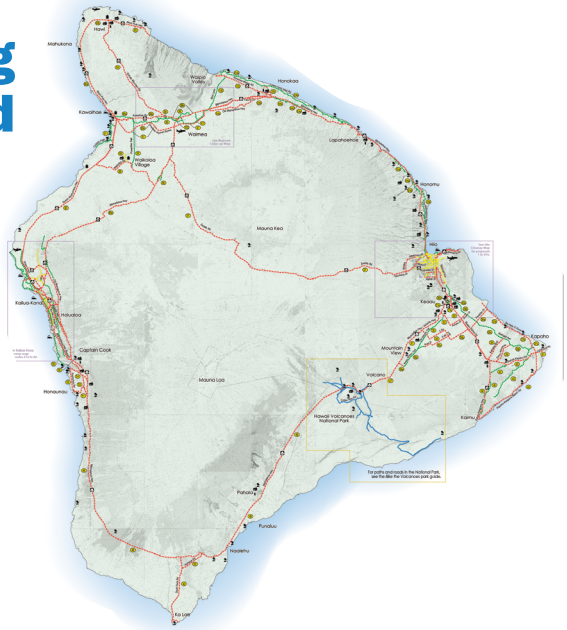

Back

Return

Click on thumbnail views
to show Close-Ups.

Close-Ups

(click to toggle)

Quadrants

Back

Return

Kauai

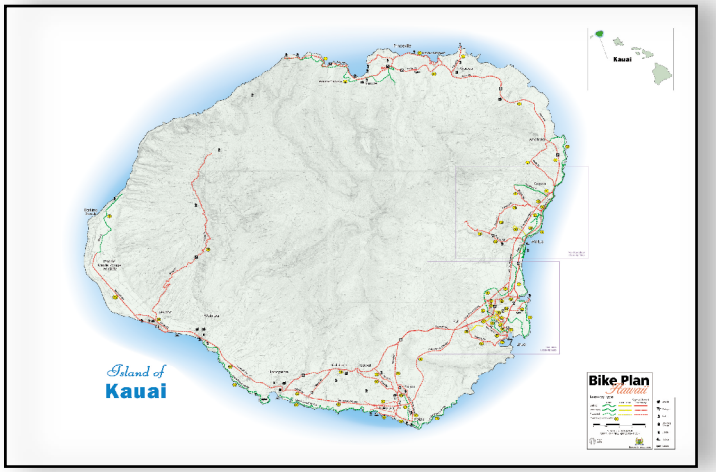

24 x 36

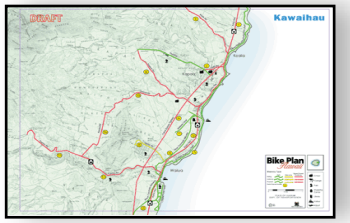

Kawaihau

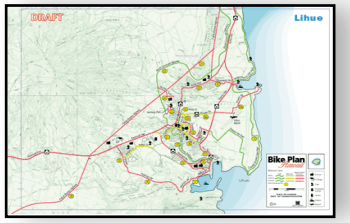

Lihue

11 x 17

Click on thumbnail views
to show Close-Ups.

Close-Ups

(click to toggle)

Quadrants

Kauai

Back

Return

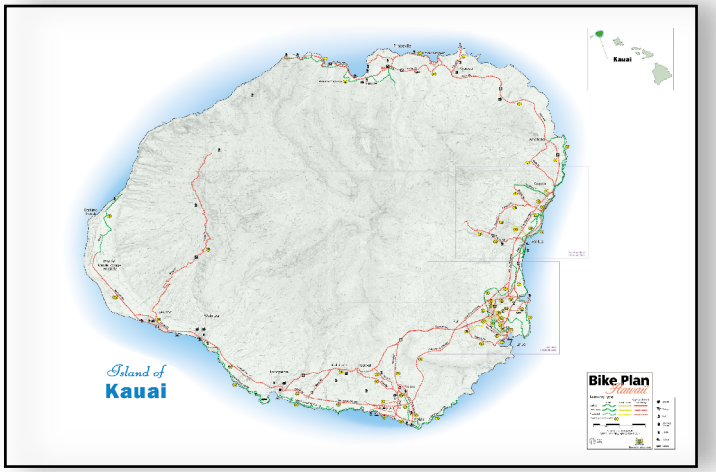

24 x 36

Quadrants

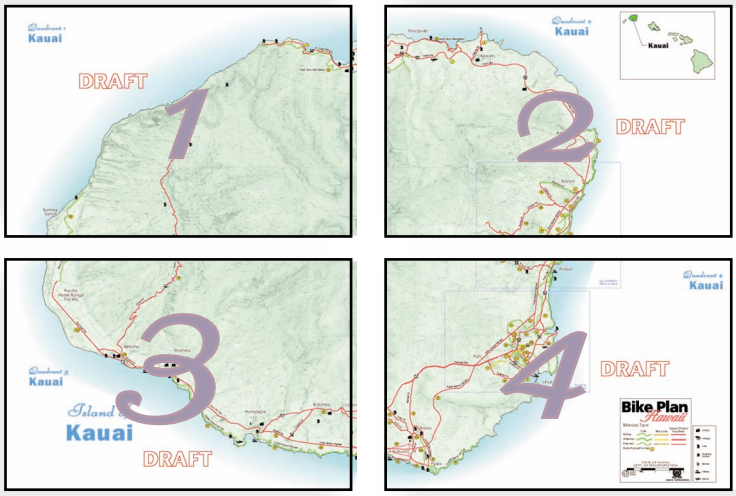

11 x 17

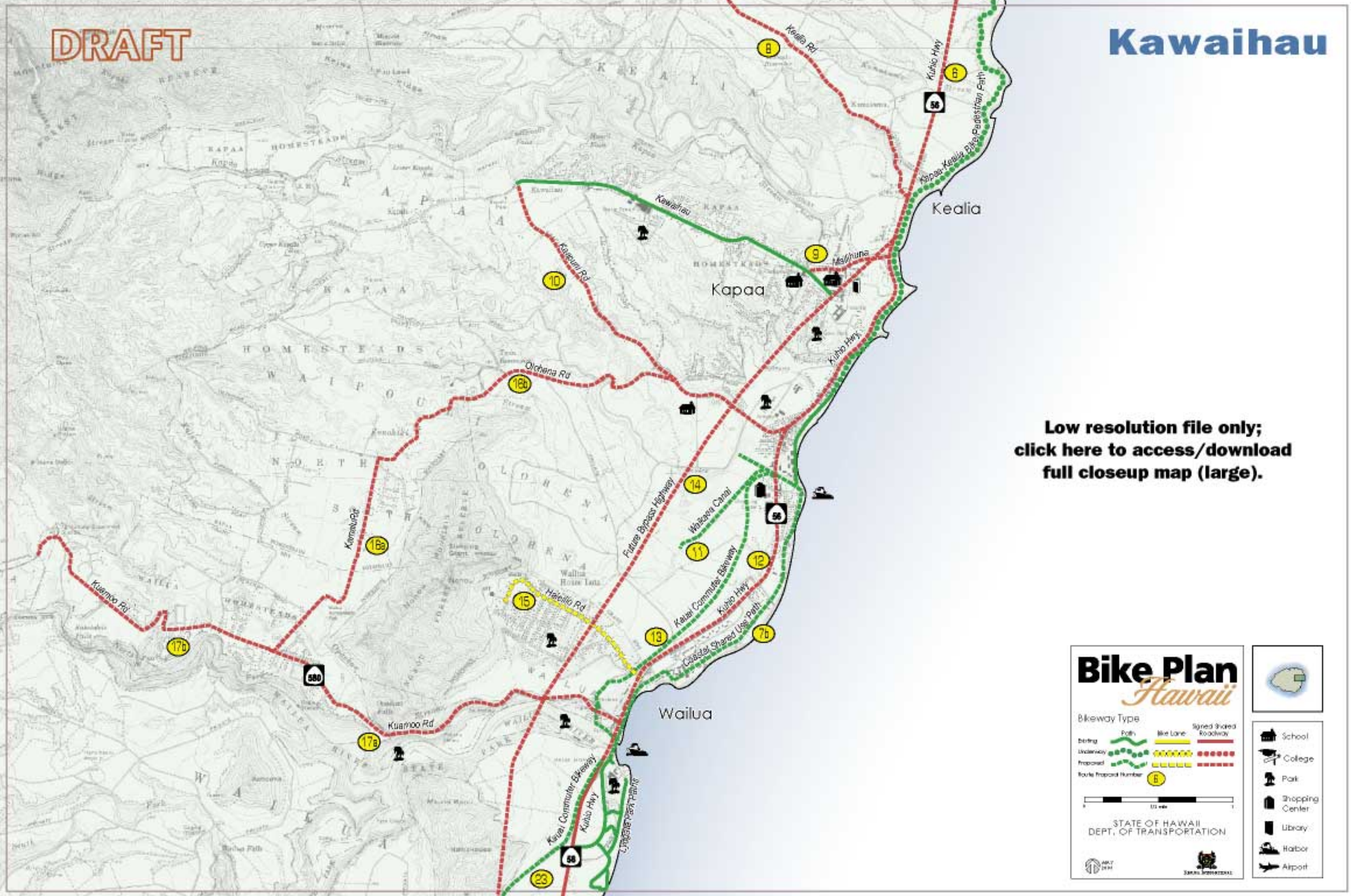
DRAFT
Kawaihau
Kealia
Kapaa
Wailua
Kealia Rd
Kuhio Hwy
Kapaa-Kealia Bike/Pedestrian Path
Kawaihau
Kaapuni Rd
Malihuna
Olohena Rd
Kamalu Rd
Kuamoo Rd
Haleilio Rd
Future Bypass Highway
Wailuna Canal
Kauai Commuter Bikeway
Coastal Shared Use Path
Lydgate Park Paths
Low resolution file only;
click here to access/download
full closeup map (large).
Bike Plan
Hawaii
Bikeway Type
Path
Bike Lane
Signed Shared Roadway
Existing
Underway
Proposed
Route Proposed Number
STATE OF HAWAII
DEPT. OF TRANSPORTATION
School
College
Park
Shopping Center
Library
Harbor
Airport

Lihue

Low resolution file only; click here to access/download full closeup map (large).

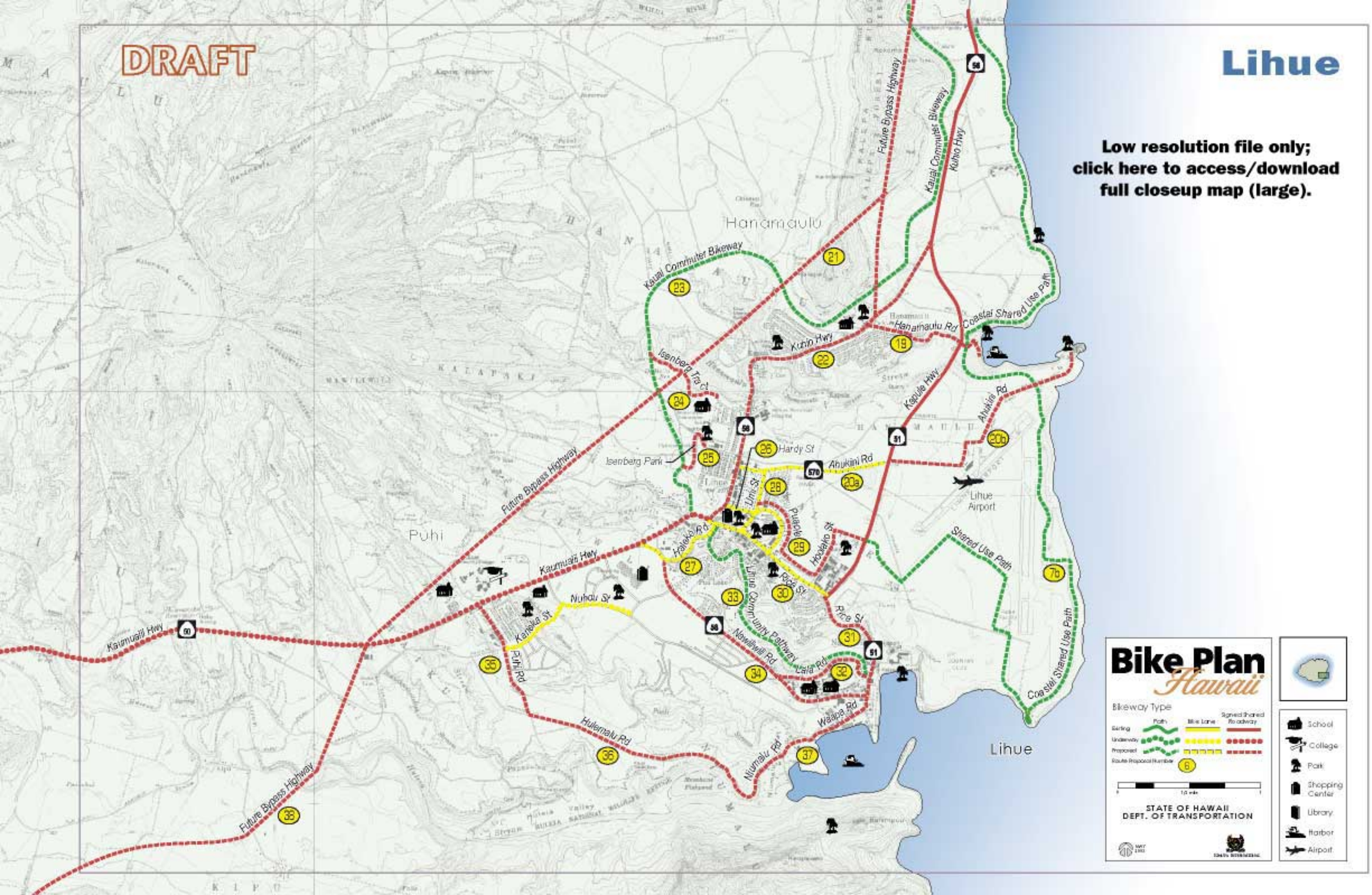

Click on thumbnail views
to show Close-Ups.

Close-Ups

(click to toggle)

Quadrants

Oahu

Back

Return

Wahiawa

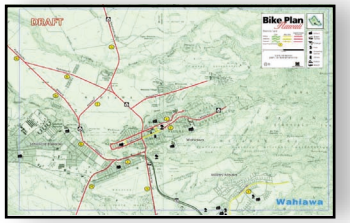

Mililani-Waipahu

Kapolei-Ewa

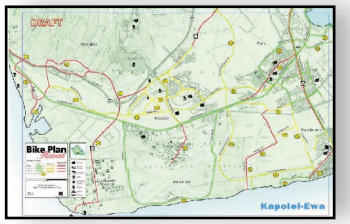

Kaneohe

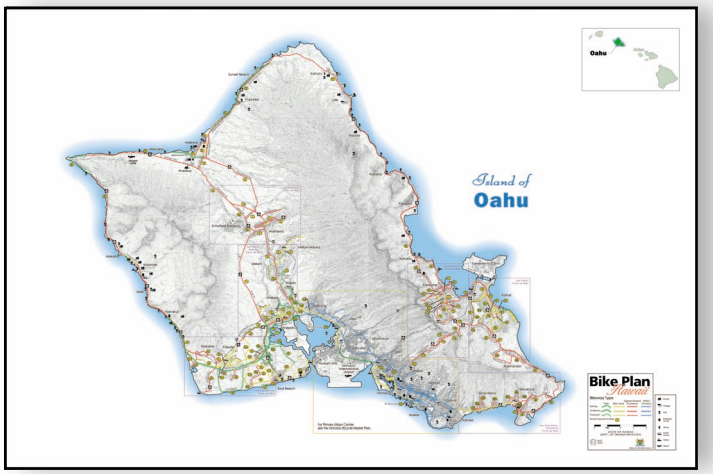

24 x 36

Kailua-Waimanalo

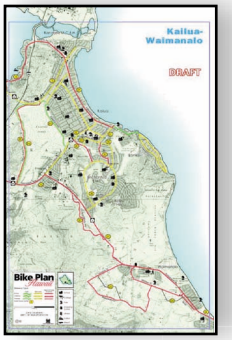

Aina Haina-Hawaii Kai

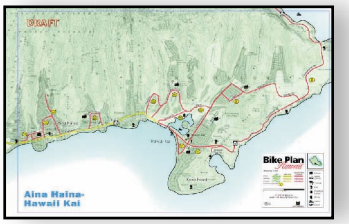

11 x 17

Click on thumbnail views
to show Close-Ups.

Close-Ups

(click to toggle)

Quadrants

Oahu

Back

Return

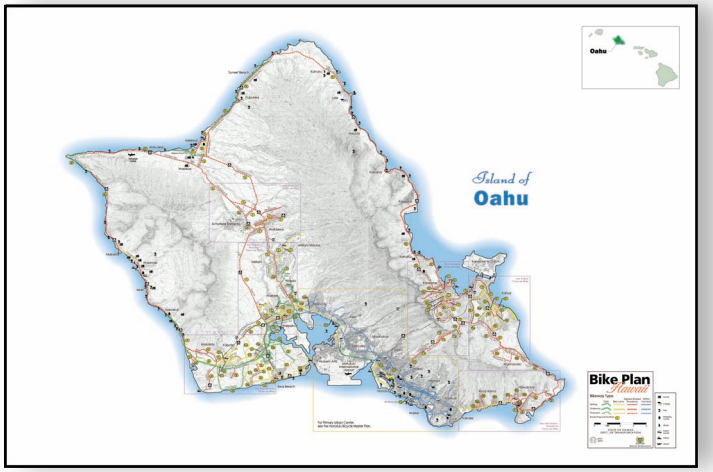

24 x 36

Quadrants

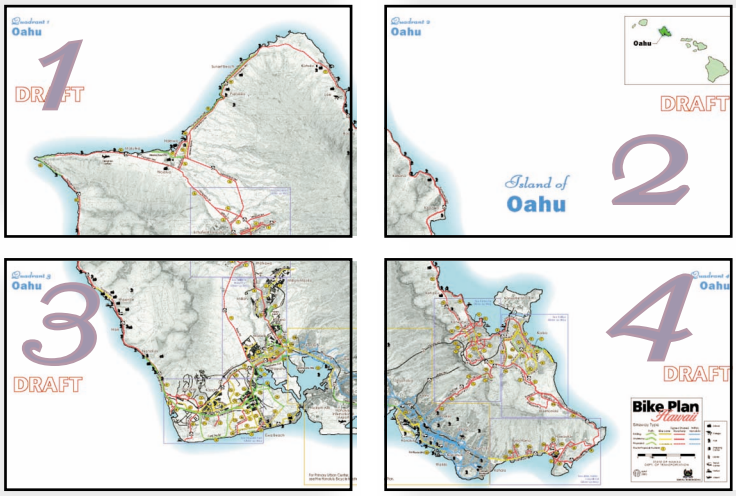

11 x 17

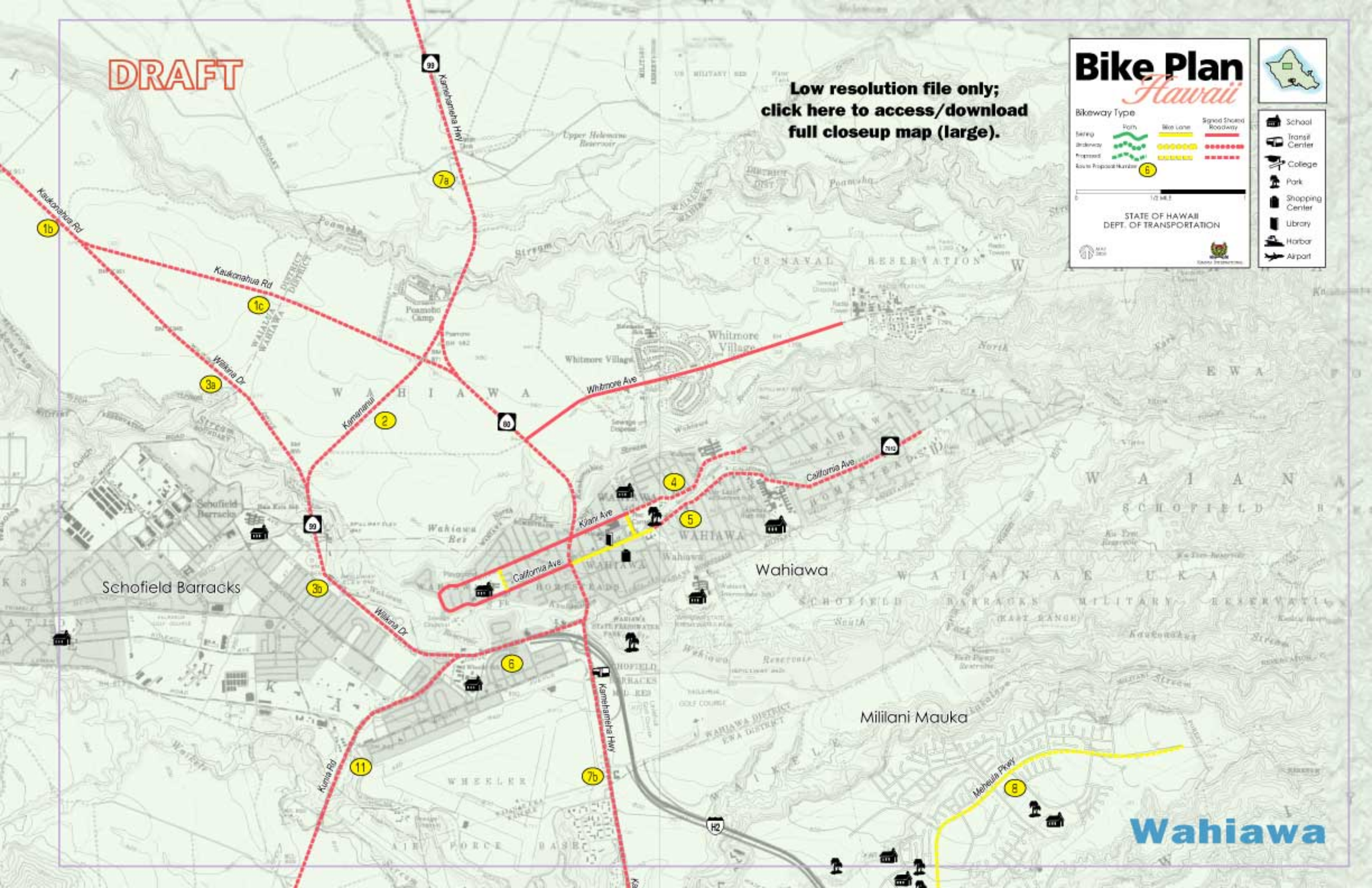
DRAFT
Low resolution file only;
click here to access/download
full closeup map (large).
Bike Plan
Hawaii
Bikeway Type
Path
Bike Lane
Signed Shared Roadway
Existing
Bikeway
Proposed
Route Proposal Number
6
0
1/2 MILE
1
STATE OF HAWAII
DEPT. OF TRANSPORTATION
School
Transit Center
College
Park
Shopping Center
Library
Harbor
Airport
Kamehameha Hwy
Kaukonahua Rd
Wilikina Dr
Kamananui
Whitmore Ave
California Ave
Kilani Ave
Kunia Rd
Meheula Pkwy
Schofield Barracks
Wahiawa
Mililani Mauka
Whitmore Village
Poamoho Camp
Upper Helemano Reservoir
US NAVAL RESERVATION
WAHIAWA
WAIANAE UKA
SCHOFIELD BARRACKS MILITARY RESERVATION
WHEELER
AIR FORCE BASE
1b
1c
2
3a
3b
4
5
6
7a
7b
8
11
99
80
H2
Wahiawa

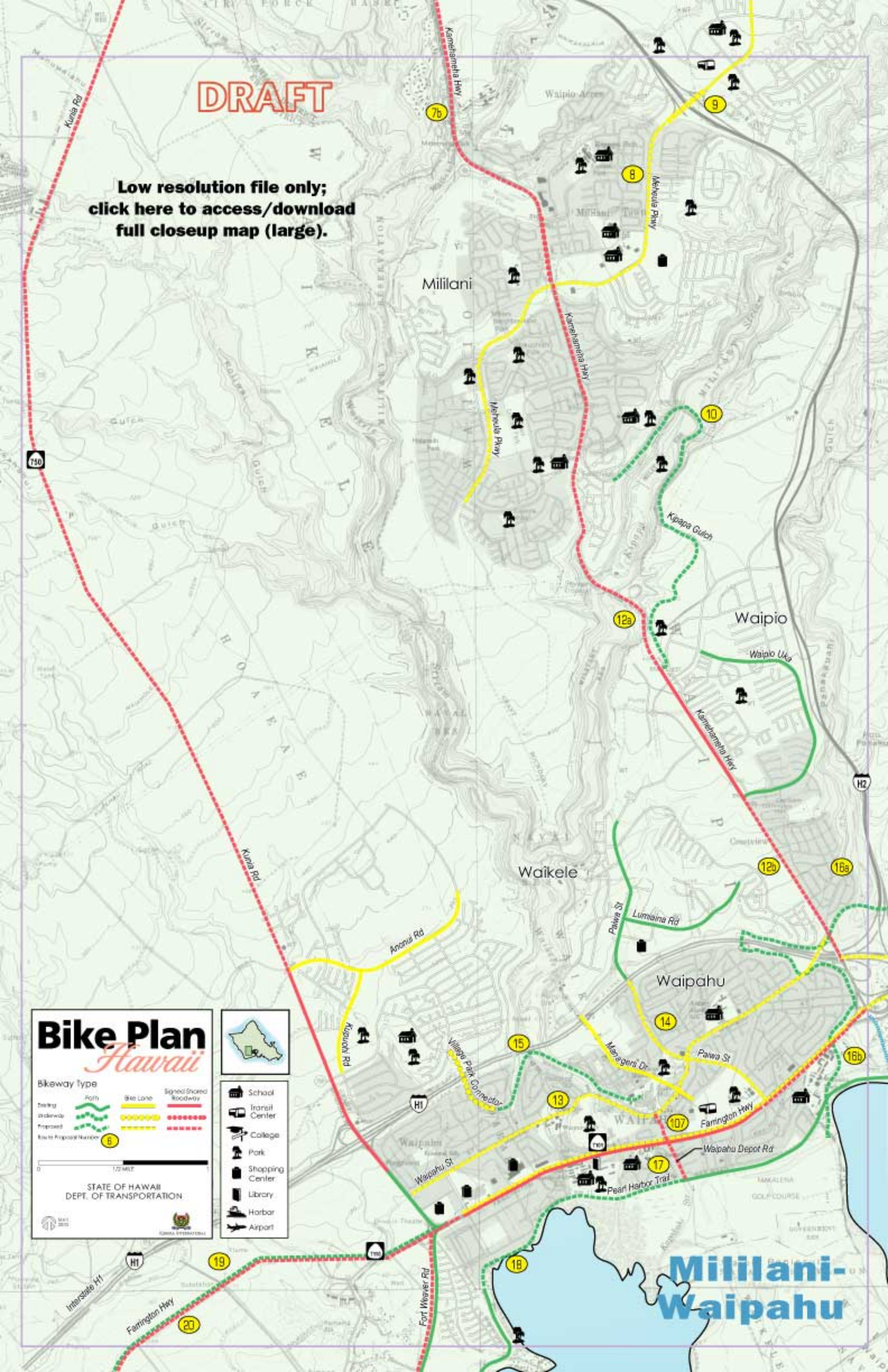
DRAFT
Low resolution file only;
click here to access/download
full closeup map (large).
Mililani
Waipio
Waikele
Waipahu
Kamehameha Hwy
Meheula Pkwy
Kipapa Gulch
Waipio Uka
Kunia Rd
Anonui Rd
Paiwa St
Lumiaina Rd
Waipahu St
Farrington Hwy
Waipahu Depot Rd
Pearl Harbor Trail
Managers Dr
Village Park Connector
Fort Weaver Rd
Interstate H1
Mililani-
Waipahu
Bike Plan
Hawaii
Bikeway Type
Path
Bike Lane
Signed Shared Roadway
Existing
Underway
Proposed
Route Proposal Number
STATE OF HAWAII
DEPT. OF TRANSPORTATION
School
Transit Center
College
Park
Shopping Center
Library
Harbor
Airport

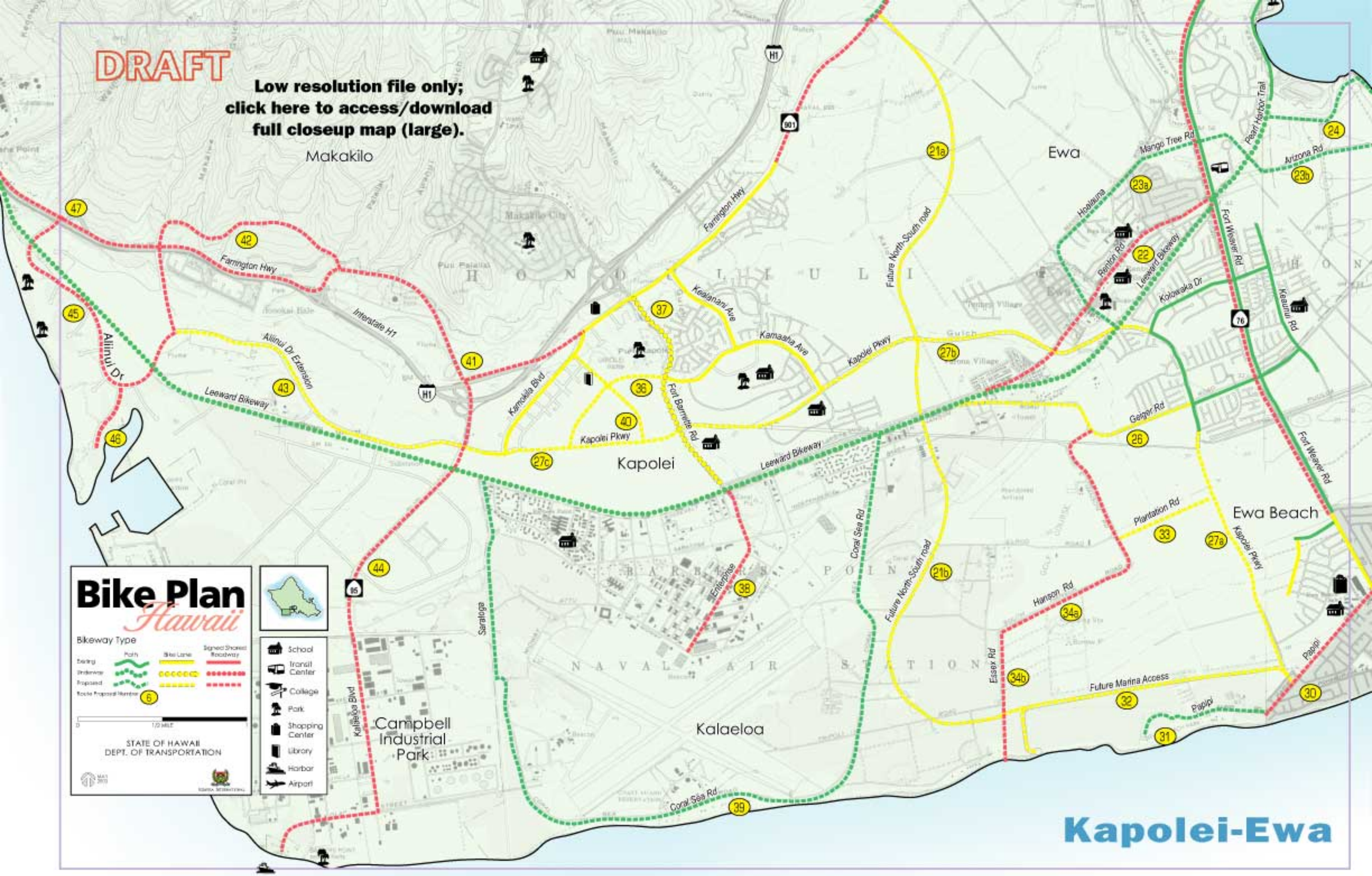
DRAFT
Low resolution file only;
click here to access/download
full closeup map (large).
Makakilo
Ewa
Kapolei
Ewa Beach
Campbell Industrial Park
Kalaeloa
Bike Plan Hawaii
Bikeway Type
Path
Bike Lane
Signed Shared Roadway
Existing
Underway
Proposed
Route Proposed Number
6
0
1/2 MILE
1
STATE OF HAWAII
DEPT. OF TRANSPORTATION
School
Transit Center
College
Park
Shopping Center
Library
Harbor
Airport
Kapolei-Ewa

DRAFT

Low resolution file only; click here to access/download full closeup map (large).

Kahaluu

Ahuimanu

Kaneohe

Haiku Valley

Interstate H3

Kamehameha Hwy

Kahekili Hwy

Haiku Rd

Kahuhipa

Keaahala Rd

Kaneka St Greenway

Pua Inia

Kaneohe Bay Dr

Likelike Hwy

Luluku Rd

Anoi Rd

Aumoku

Namoku

Mokuleia Dr

Pali Hwy

Nuuanu-Pali Rd

Lookout Access

Old Pali Rd

Kalanianaole Hwy

Puu Keahiakahoe

Puu Kahuauli

Bike Plan Hawaii

Bikeway Type

	Path	Bike Lane	Signed Shared Roadway
Existing			
Underway			
Proposed			

Route Proposal Number 6

0 1/2 MILE 1

STATE OF HAWAII
DEPT. OF TRANSPORTATION

School
Transit Center
College
Park
Shopping Center
Library
Harbor
Airport

Kaneohe

Kailua-Waimanalo

DRAFT

Placement File Only
Click here to access/download full closeup map.

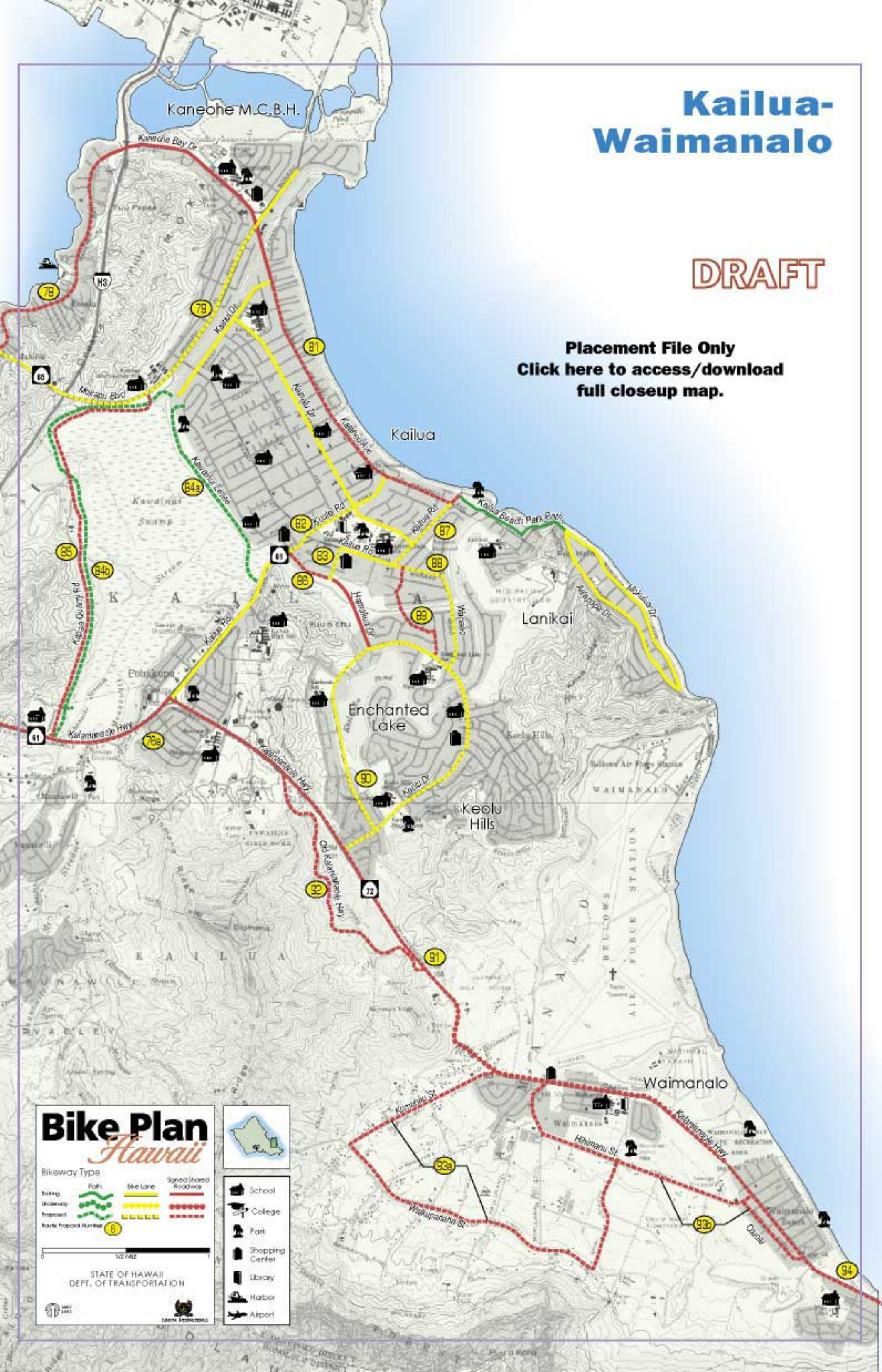

DRAFT

Low resolution file only;
click here to access/download
full closeup map (large).

Aina Haina-
Hawaii Kai

Bike Plan Hawaii

Bikeway Type

	Path	Bike Lane	Signed Shared Roadway
Existing			
Underway			
Proposed			

Route Proposal Number 6

0 1/2 MILE 1

STATE OF HAWAII
DEPT. OF TRANSPORTATION

School
Transit Center
College
Park
Shopping Center
Library
Harbor
Airport

Click on thumbnail views
to show Close-Ups.

Close-Ups

(click to toggle)

Quadrants

Maui

Back

Return

Wailuku-Kahului

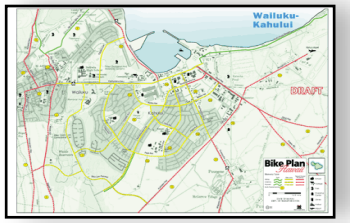

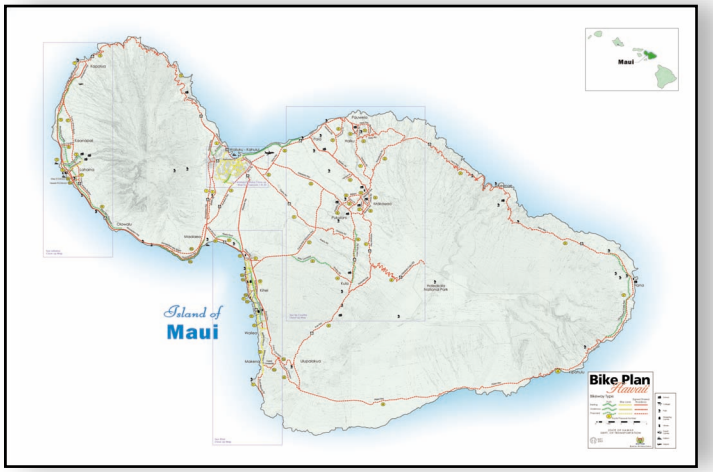

24 x 36

West Maui/ Kihei-Makena

Up-Country / Haiku / Paia

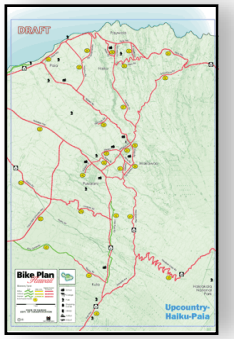

11 x 17

Click on thumbnail views
to show Close-Ups.

Close-Ups

(click to toggle)

Quadrants

Maui

Back

Return

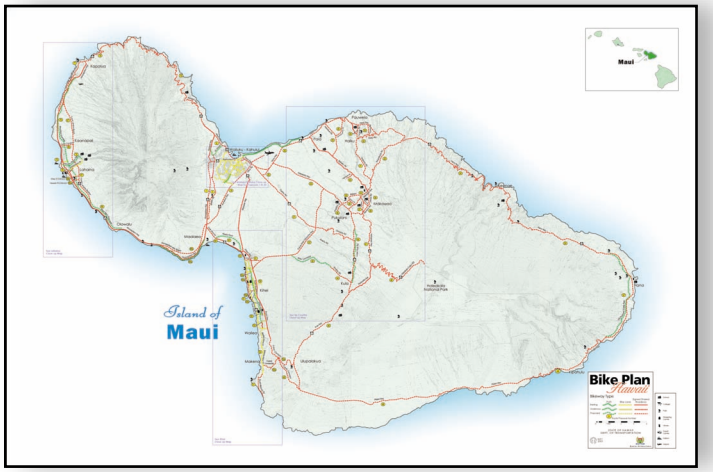

24 x 36

Quadrants

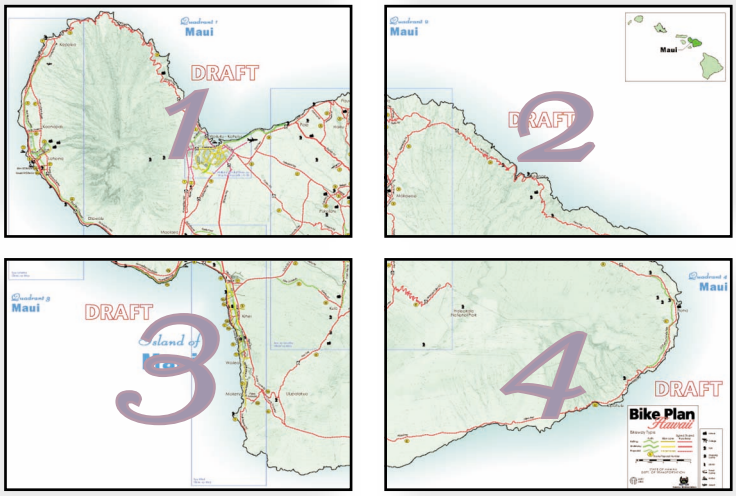

11 x 17

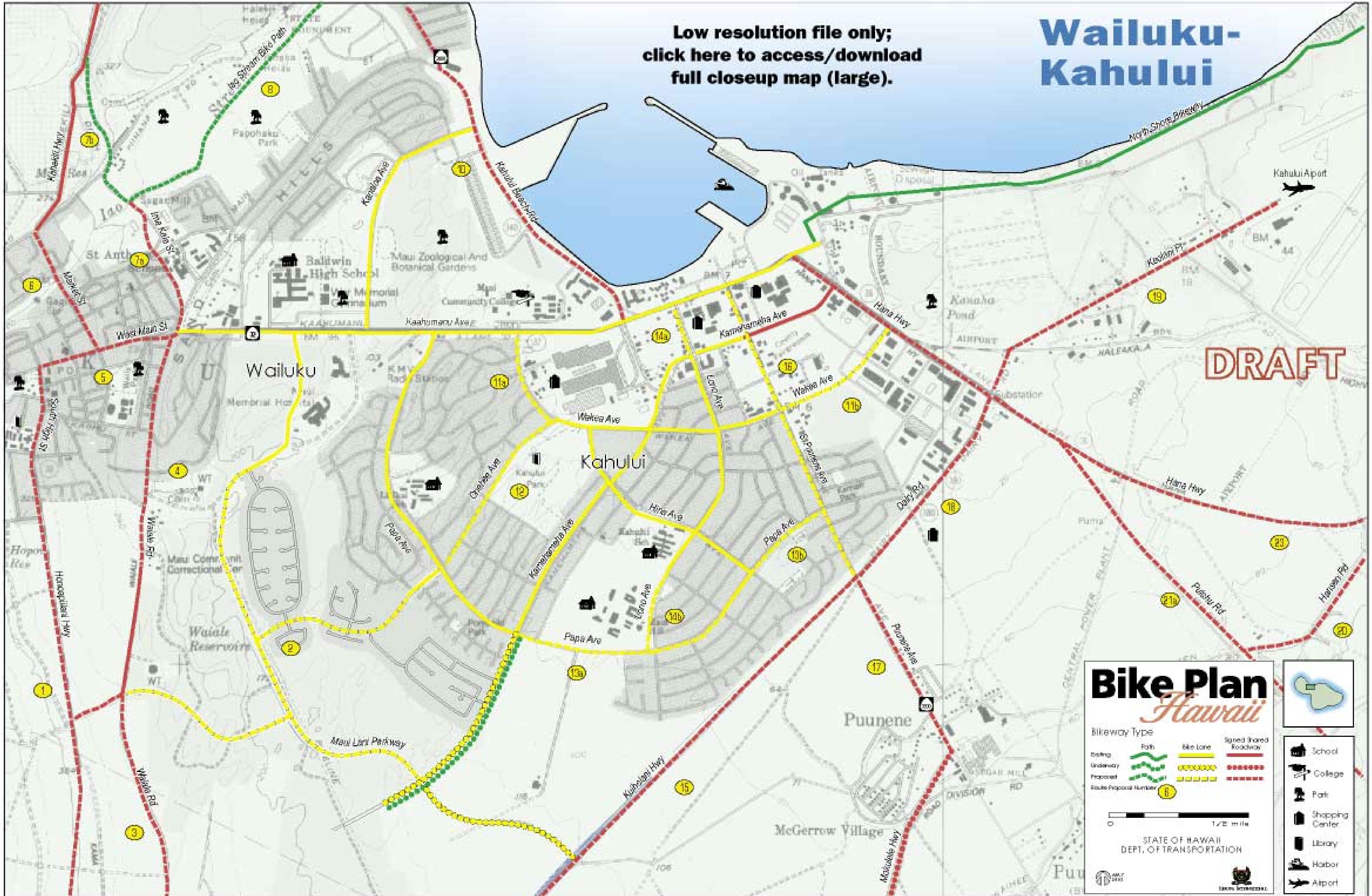

Low resolution file only;
click here to access/download
full closeup map (large).
Wailuku-
Kahului
DRAFT
Wailuku
Kahului
Puunene
McGerrow Village
Iao Stream Bike Path
North Shore Bikeway
Kahului Airport
Kahekili Hwy
Market St
South High St
West Main St
Kaahumanu Ave
Kanaloa Ave
Kahului Beach Rd
Kamehameha Ave
Hana Hwy
Kaulani Pl
Wakea Ave
Lono Ave
S Puunene Ave
Onehee Ave
Papa Ave
Hina Ave
Dairy Rd
Puunene Ave
Pulehu Rd
Hansen Rd
Mokulele Hwy
Kuihelani Hwy
Maui Lani Parkway
Honoapiilani Hwy
Waiale Rd
Waiale Reservoir
Papohaku Park
Baldwin High School
War Memorial Gymnasium
Maui Zoological And Botanical Gardens
Maui Community College
Maui Memorial Hospital
Maui Community Correctional Center
Kanaha Pond
Substation
Bike Plan Hawaii
Bikeway Type
Path
Bike Lane
Signed Shared Roadway
Existing
Underway
Proposed
Route Proposal Number
0
1/2 mile
STATE OF HAWAII
DEPT. OF TRANSPORTATION
School
College
Park
Shopping Center
Library
Harbor
Airport

West Maui

DRAFT

Kapalua

West Maui Kapalua Airport

Kaanapali

Lahaina

Low resolution file only; click here to access/download full closeup map (large).

Bike Plan Hawaii

Bikeway Type

Path | Bike Lane | Signed Shared Roadway

Existing
Underway
Proposed
Route Proposed Number

0 1 MILE 2

STATE OF HAWAII
DEPT. OF TRANSPORTATION

School
College
Park
Shopping Center
Library
Harbor
Airport

DRAFT

Kihei-Makena

Kihei

Wailea

Makena

DRAFT

Pauwela

Paia

Haiku

Makawao

Pukalani

Kula

Haleakala National Park

Hana Hwy

Baldwin Rd

Haleakala Hwy

Pulehu Rd

Future Kihei Upcountry Hwy

Kihei Connector

Kula Hwy

Haleakala Crater Rd

Kokomo Rd

Makawao Ave

Olinda Rd

Lower Kula RD

Kaupakuwua Rd

Haiku Rd

Pauwela Rd

Kuiaha Rd

Hana Hwy

Hamakuapoko Rd

Hoolmua Rd

Makani

Apana Rd

Pukalani Dr

Omaopio Rd

Hali'imaile Rd

Kokomo Rd

Kaheakaulani Ave

Nalulu Rd

Kula Hwy

Low resolution file only; click here to access/download full closeup map (large).

Bike Plan Hawaii

Bikeway Type

	Path	Bike Lane	Signed Shared Roadway
Existing			
Underway			
Proposed			

Route Proposed Number 6

0 1 MILE 2

STATE OF HAWAII
DEPT. OF TRANSPORTATION

School
College
Park
Shopping Center
Library
Harbor
Airport

Upcountry-Haiku-Paia

Click on thumbnail views
to show Close-Ups.

Molokai & Lanai

Back

Return to
Home Page

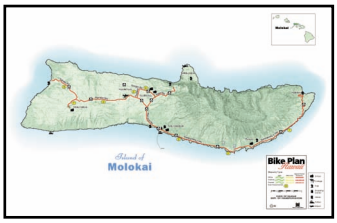

11 x 17

8.5 x 11

DRAFT

**Low resolution file only;
click here to access/download
full closeup map (large).**

Island of

Molokai

DRAFT

Low resolution file only; click here to access/download full closeup map (large).

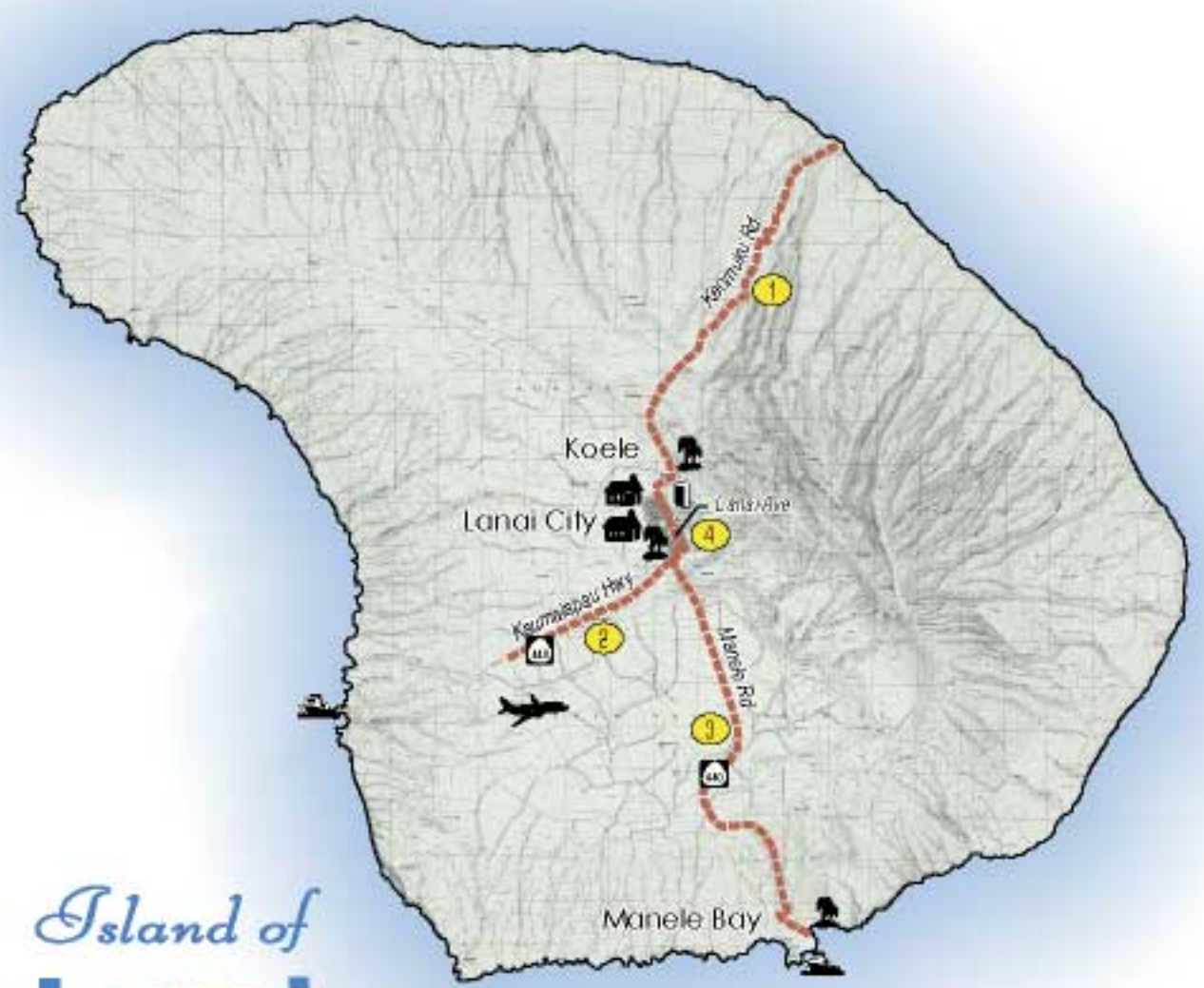

Island of Lanai

Click on thumbnail views
to show Close-Ups.

Close-Ups

(click to toggle)

Quadrants

Big Island

Back

Return

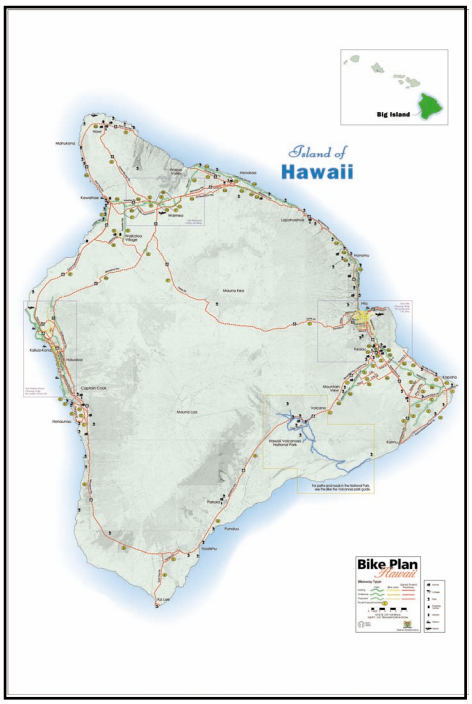

24 x 36

Hilo

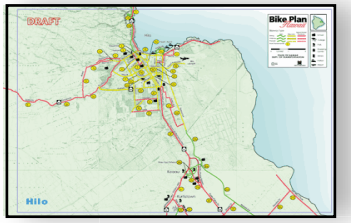

Kailua-Kona

Waimea

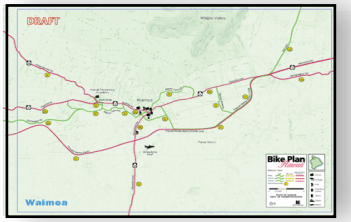

11 x 17

Click on thumbnail views
to show Close-Ups.

Close-Ups

(click to toggle)

Quadrants

Big Island

Back

Return

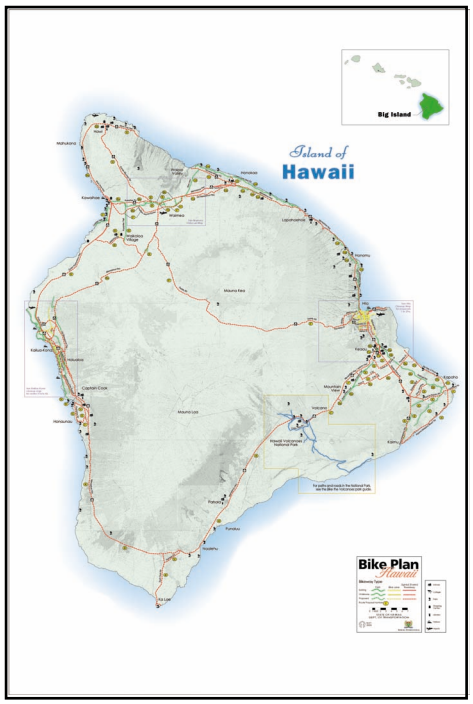

24 x 36

Quadrants

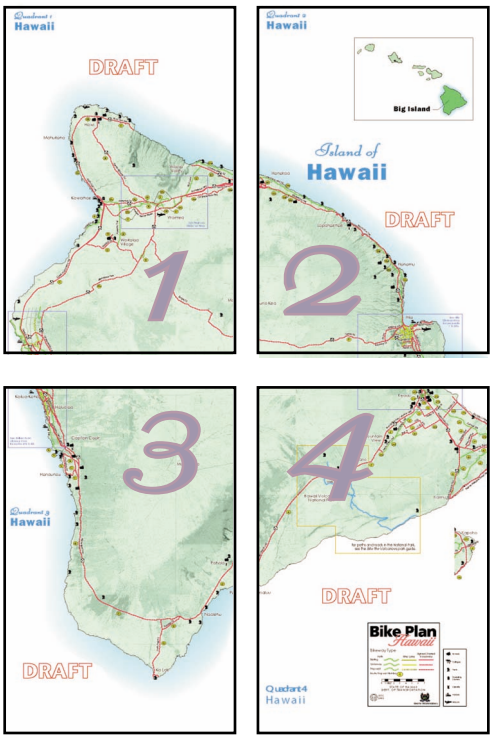

11 x 17

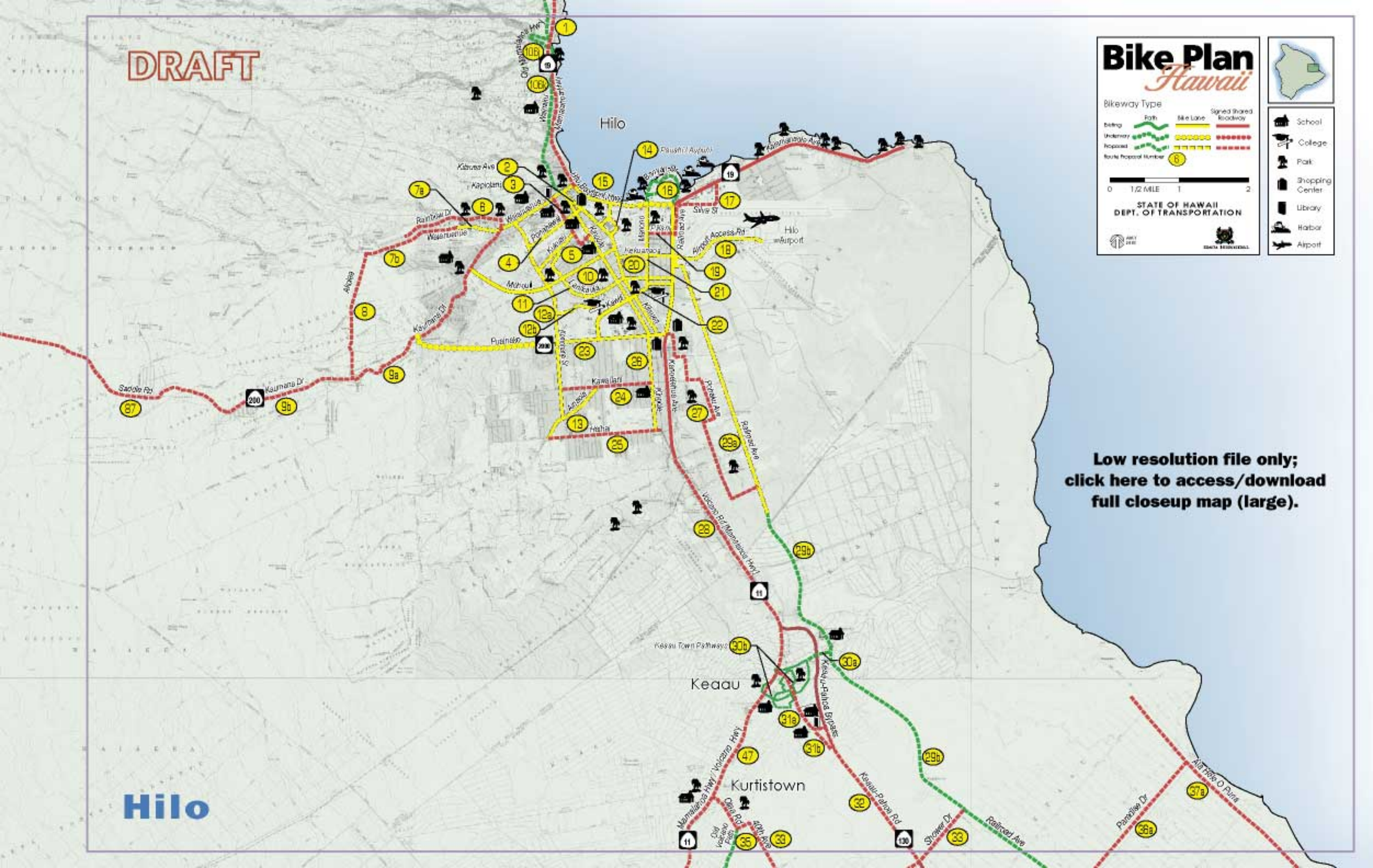
DRAFT
Bike Plan Hawaii
Bikeway Type
Path
Bike Lane
Signed Shared Roadway
Existing
Underway
Proposed
Route Proposal Number
0
1/2 MILE
1
2
STATE OF HAWAII
DEPT. OF TRANSPORTATION
School
College
Park
Shopping Center
Library
Harbor
Airport
Hilo
Hilo Airport
Keaau
Kurtistown
Hilo
Kilauea Ave
Kapiolani
Rainbow Dr
Waianuenue
Kaumana Dr
Saddle Rd
Pauahi
Kawailani
Hahai
Kekuanaoa
Airport Access Rd
Silva St
Railroad Ave
Volcano Rd (Mamalahoa Hwy)
Keaau Town Pathways
Keaau-Pahoa Bypass
Keaau-Pahoa Rd
Shower Dr
Paradise Dr
Ala Hele O Puna
Mamalahoa Hwy / Volcano Hwy
Old Volcano Path
Olina Rd
40th Ave
Low resolution file only;
click here to access/download
full closeup map (large).

Kailua-Kona

DRAFT

Low resolution file only; click here to access/download full closeup map (large).

Kailua-Kona

Captain Cook

Keahole Airport

Old Airport Park

Queen Kaahumanu Hwy

Old Airport Coastal Path

Queen K Hwy Path

Hina Lani Dr

Kealakehe Parkway

Future ext

Utility Corridor

Future Kealakehe St

Mamalahoa Hwy

Palani Rd

Old Government Hwy

Future Kealakehe Ext

Old Mamalahoa Hwy

Queen K Hwy

Hualalai Rd

Kuakini Hwy

Lako St

Old Railroad Path

Ala O Kaiwi

Walua Rd Scenic Route

Hawaina Rd

Mamalahoa Hwy Bypass

Napoopoo Rd

Alii Dr Ext

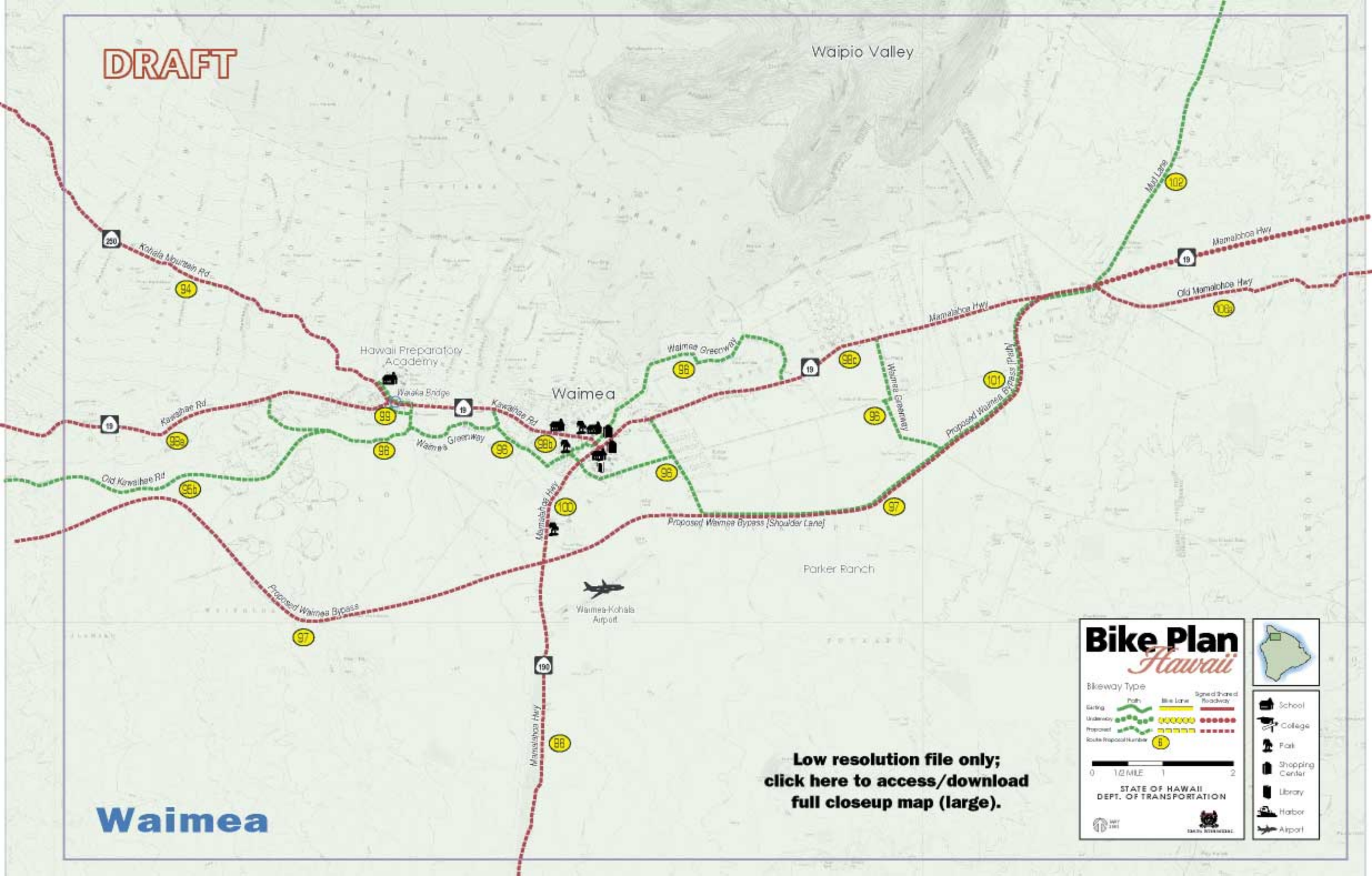

Low resolution file only; click here to access/download full closeup map (large).